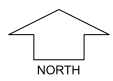


MUNDI
parcel.
STAGE 4A

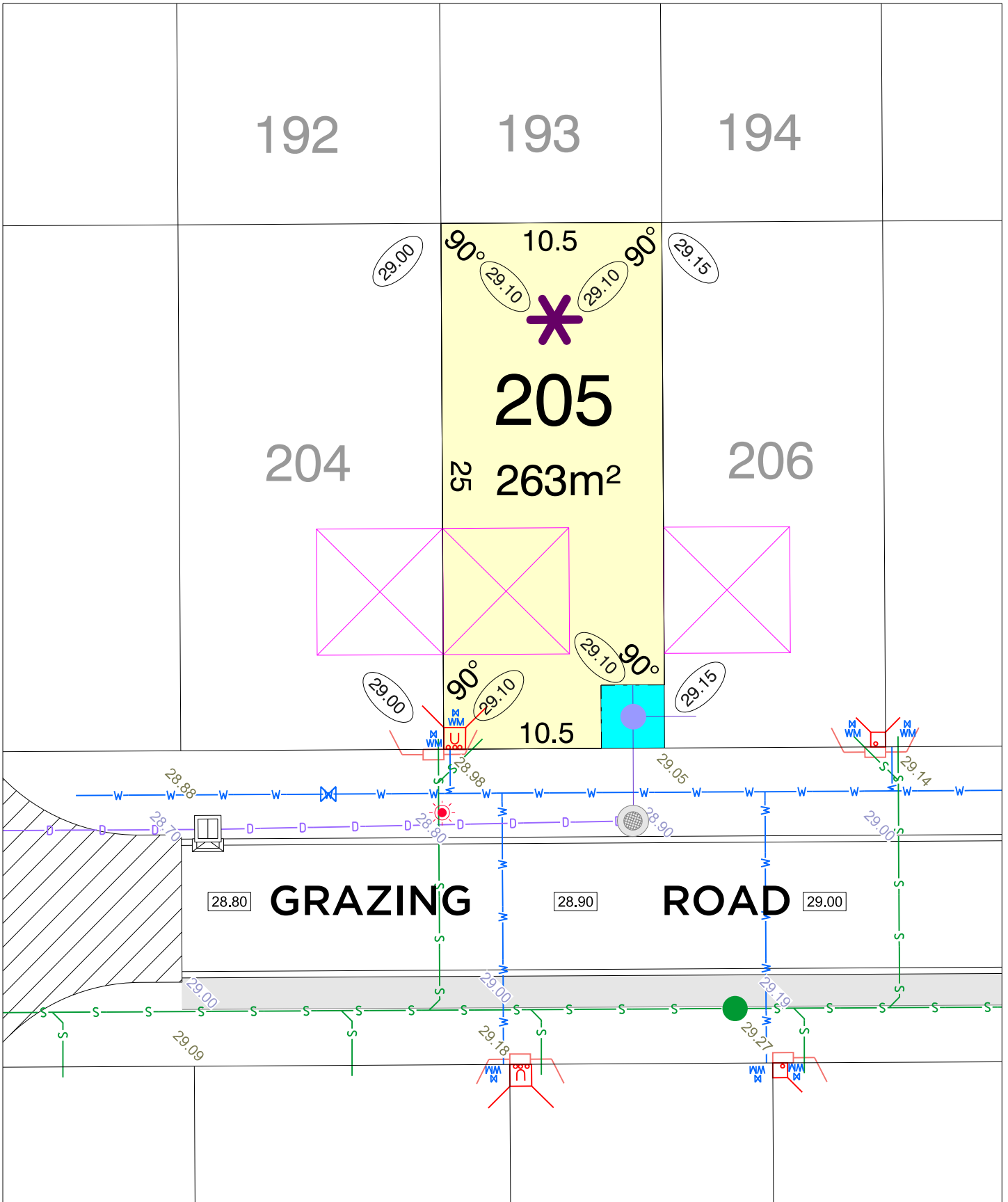


SCALE
1:750

MNG. Ref: 96750lip-069b Date: 14/04/2026
Deputed Information subject to approvals and survey.
 All dimensions and areas are subject to survey. The particulars on this brochure are supplied for information only and shall not be taken as a representation in any respect on the part of the Vendor or its agent. Authorities should be consulted when services are contained within lot boundaries as building restrictions may apply. All retaining walls and associated easements are shown exaggerated for clarity.

LEGEND

- | | | | | | |
|---------------|---|----------------------------------|---|--------------------|--------------------------------|
| WATER | DRAINAGE
STORMWATER DRAINAGE
& EASEMENT | POWER DOME
- MINI PILLAR | RETAINING WALL | TOP OF KERB HEIGHT | OPTICOMM
CONNECTION |
| WATER METER | FOOTPATH | POWER DOME
- UNIVERSAL PILLAR | RETAINING WALL
WITH LATERITE
BLOCK FACING | SPOT LEVEL | PROPOSED
GARAGE
LOCATION |
| WATER VALVE | SEWER / MANHOLE | STREETLIGHTS | SPEED HUMP | PAD LEVEL | ROAD LEVEL |
| WATER HYDRANT | | TRANSFORMER SITE | | NOISE PACKAGE A | |



MUNDI
parcel.
STAGE 4 A

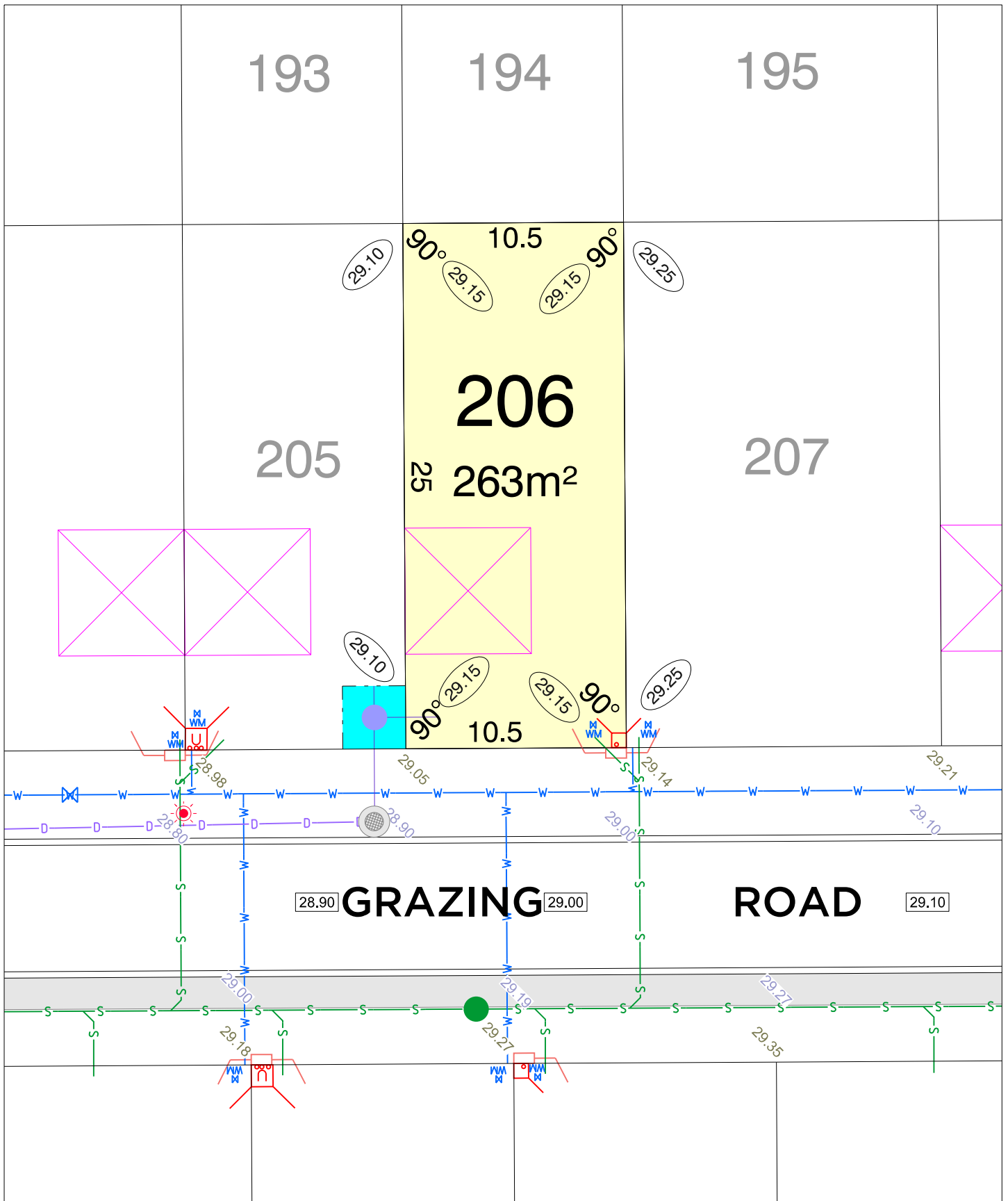
NORTH

SCALE
1:250

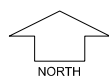
MNG. Ref: 96750lip-069b Date: 14/04/2026
 Depleted information subject to approvals and survey.
 All dimensions and areas are subject to survey. The particulars on this brochure are supplied for information only and shall not be taken as a representation in any respect on the part of the Vendor or its agent. Authorities should be consulted when services are contained within lot boundaries as building restrictions may apply. All retaining walls and associated easements are shown exaggerated for clarity.

LEGEND

	WATER		POWER DOME - UNIVERSAL PILLAR		TOP OF KERB HEIGHT
	WATER METER		POWER DOME - MINI PILLAR		SPOT LEVEL
	WATER HYDRANT		STREETLIGHTS		PAD LEVEL
	WATER VALVE		TRANSFORMER SITE		ROAD LEVEL
	FOOTPATH		RETAINING WALL		OPTICOMM CONNECTION
	DRAINAGE		RETAINING WALL WITH LATERITE BLOCK FACING		PROPOSED GARAGE LOCATION
	STORMWATER DRAINAGE & EASEMENT		SPEED HUMP		SEWER / MANHOLE
	NOISE PACKAGE A				



MUNDI
parcel.
STAGE 4 A

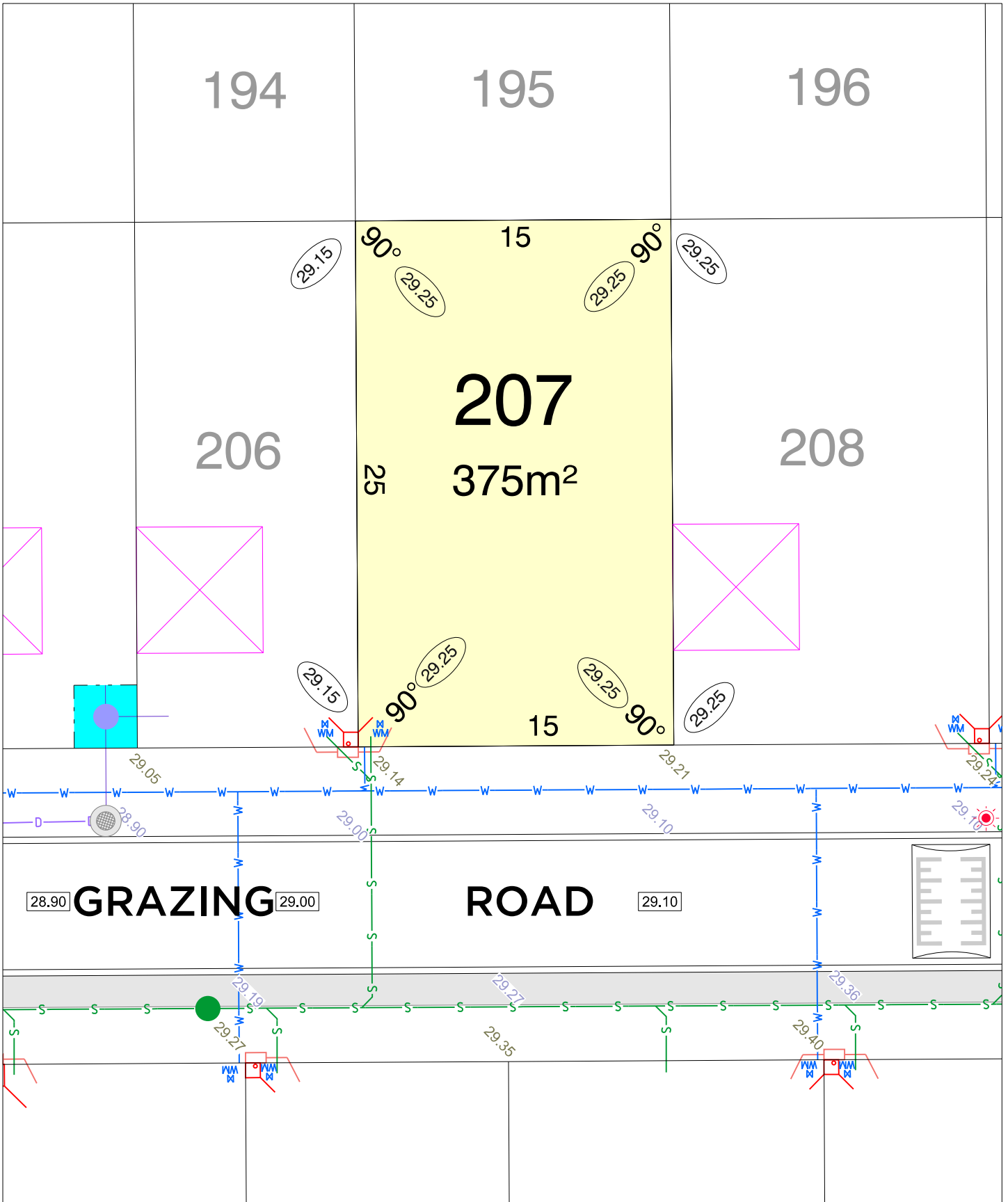


SCALE
1:250

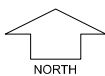
MNG. Ref: 96750lip-069b Date: 14/04/2026
Depleted Information subject to approvals and survey.
 All dimensions and areas are subject to survey. The particulars on this brochure are supplied for information only and shall not be taken as a representation in any respect on the part of the Vendor or its agent. Authorities should be consulted when services are contained within lot boundaries as building restrictions may apply. All retaining walls and associated easements are shown exaggerated for clarity.

LEGEND

- | | | | | | |
|--|--------------------------------|--|---|--|--------------------------|
| | WATER | | POWER DOME - UNIVERSAL PILLAR | | TOP OF KERB HEIGHT |
| | WATER METER | | POWER DOME - MINI PILLAR | | SPOT LEVEL |
| | WATER HYDRANT | | STREETLIGHTS | | PAD LEVEL |
| | WATER VALVE | | TRANSFORMER SITE | | ROAD LEVEL |
| | FOOTPATH | | RETAINING WALL | | OPTICOMM CONNECTION |
| | DRAINAGE | | RETAINING WALL WITH LATERITE BLOCK FACING | | PROPOSED GARAGE LOCATION |
| | STORMWATER DRAINAGE & EASEMENT | | SPEED HUMP | | SEWER / MANHOLE |
| | NOISE PACKAGE A | | | | |



MUNDI
parcel.
STAGE 4 A

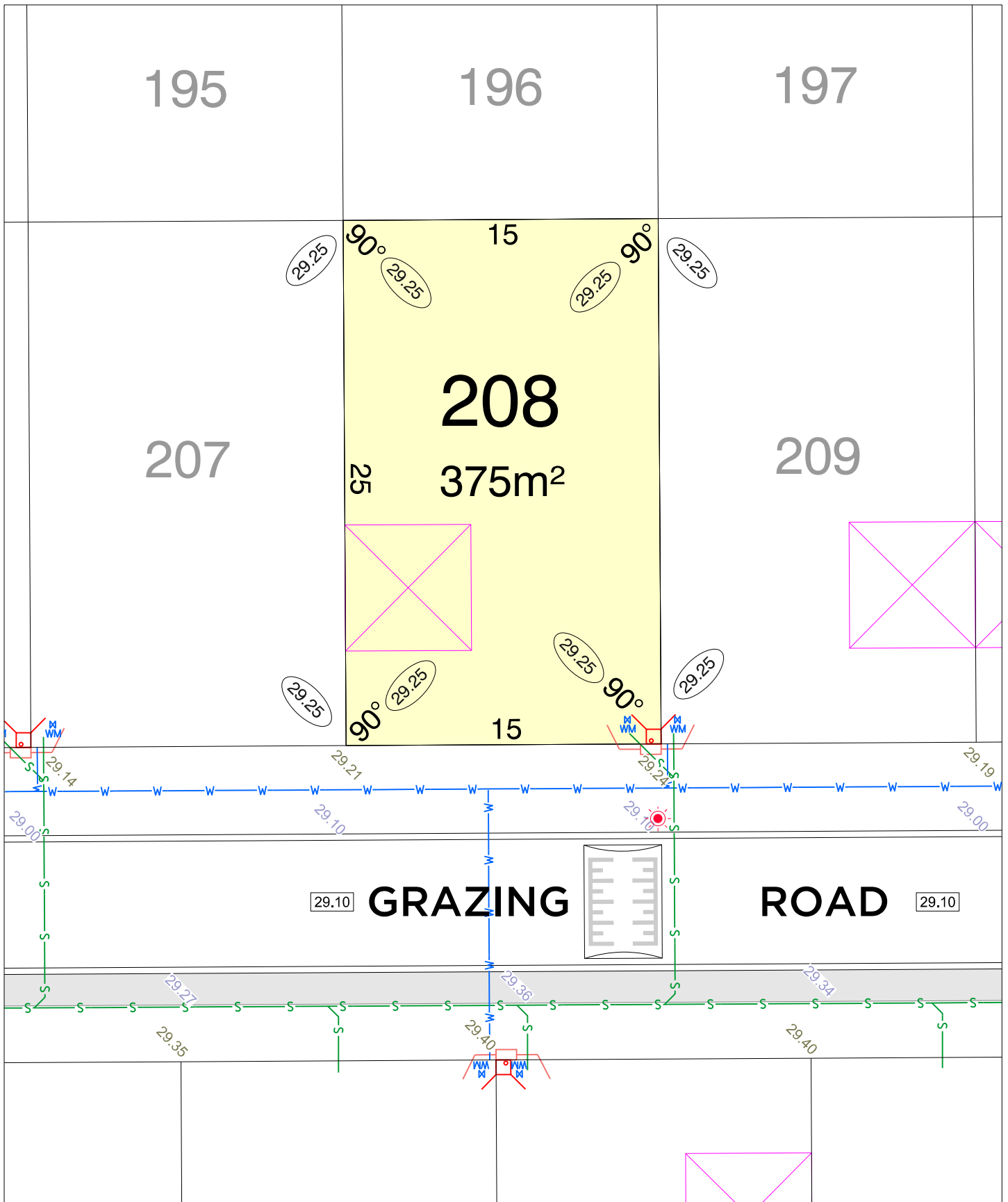


SCALE
1:250

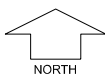
MNG. Ref: 96750lip-069b Date: 14/04/2026
Depleted Information subject to approvals and survey.
 All dimensions and areas are subject to survey. The particulars on this brochure are supplied for information only and shall not be taken as a representation in any respect on the part of the Vendor or its agent. Authorities should be consulted when services are contained within lot boundaries as building restrictions may apply. All retaining walls and associated easements are shown exaggerated for clarity.

LEGEND

- | | | | | | |
|--|--------------------------------|--|---|--|--------------------------|
| | WATER | | POWER DOME - MINI PILLAR | | TOP OF KERB HEIGHT |
| | WATER METER | | POWER DOME - UNIVERSAL PILLAR | | SPOT LEVEL |
| | WATER HYDRANT | | STREETLIGHTS | | PAD LEVEL |
| | WATER VALVE | | TRANSFORMER SITE | | ROAD LEVEL |
| | FOOTPATH | | RETAINING WALL | | OPTICOMM CONNECTION |
| | STORMWATER DRAINAGE & EASEMENT | | RETAINING WALL WITH LATERITE BLOCK FACING | | PROPOSED GARAGE LOCATION |
| | NOISE PACKAGE A | | SPEED HUMP | | SEWER / MANHOLE |



MUNDI
parcel.
STAGE 4 A

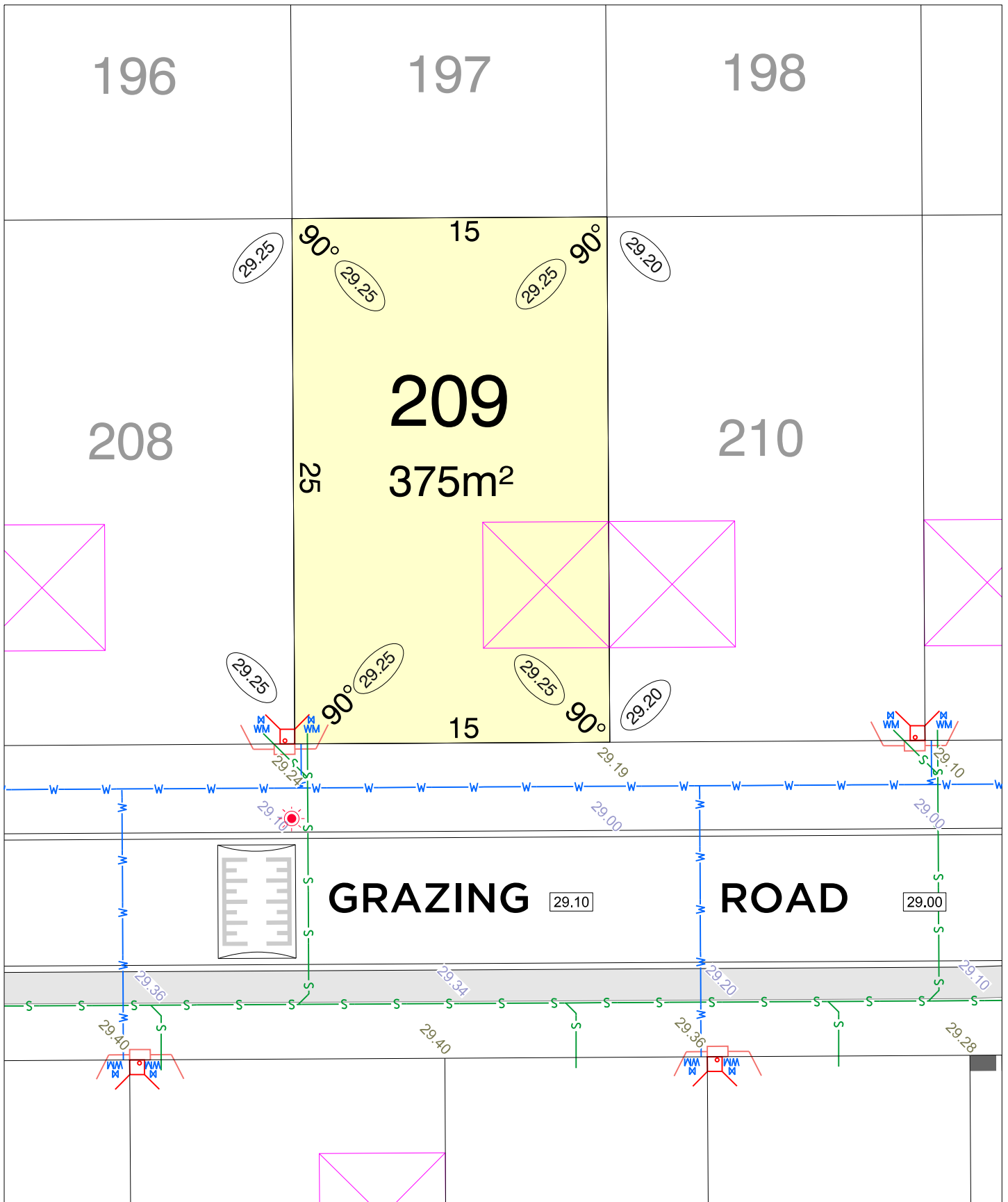


SCALE
1:250

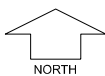
MNG. Ref: 96750lip-069b Date: 14/04/2026
Depleted Information subject to approvals and survey.
 All dimensions and areas are subject to survey. The particulars on this brochure are supplied for information only and shall not be taken as a representation in any respect on the part of the Vendor or its agent. Authorities should be consulted when services are contained within lot boundaries as building restrictions may apply. All retaining walls and associated easements are shown exaggerated for clarity.

LEGEND

- | | | | | | |
|--|--------------------------------|--|---|--|--------------------------|
| | WATER | | POWER DOME - MINI PILLAR | | TOP OF KERB HEIGHT |
| | WATER METER | | POWER DOME - UNIVERSAL PILLAR | | SPOT LEVEL |
| | WATER HYDRANT | | STREETLIGHTS | | PAD LEVEL |
| | WATER VALVE | | TRANSFORMER SITE | | ROAD LEVEL |
| | FOOTPATH | | RETAINING WALL | | OPTICOMM CONNECTION |
| | DRAINAGE | | RETAINING WALL WITH LATERITE BLOCK FACING | | PROPOSED GARAGE LOCATION |
| | STORMWATER DRAINAGE & EASEMENT | | SPEED HUMP | | SEWER / MANHOLE |
| | NOISE PACKAGE A | | | | |



MUNDI
parcel.
STAGE 4 A

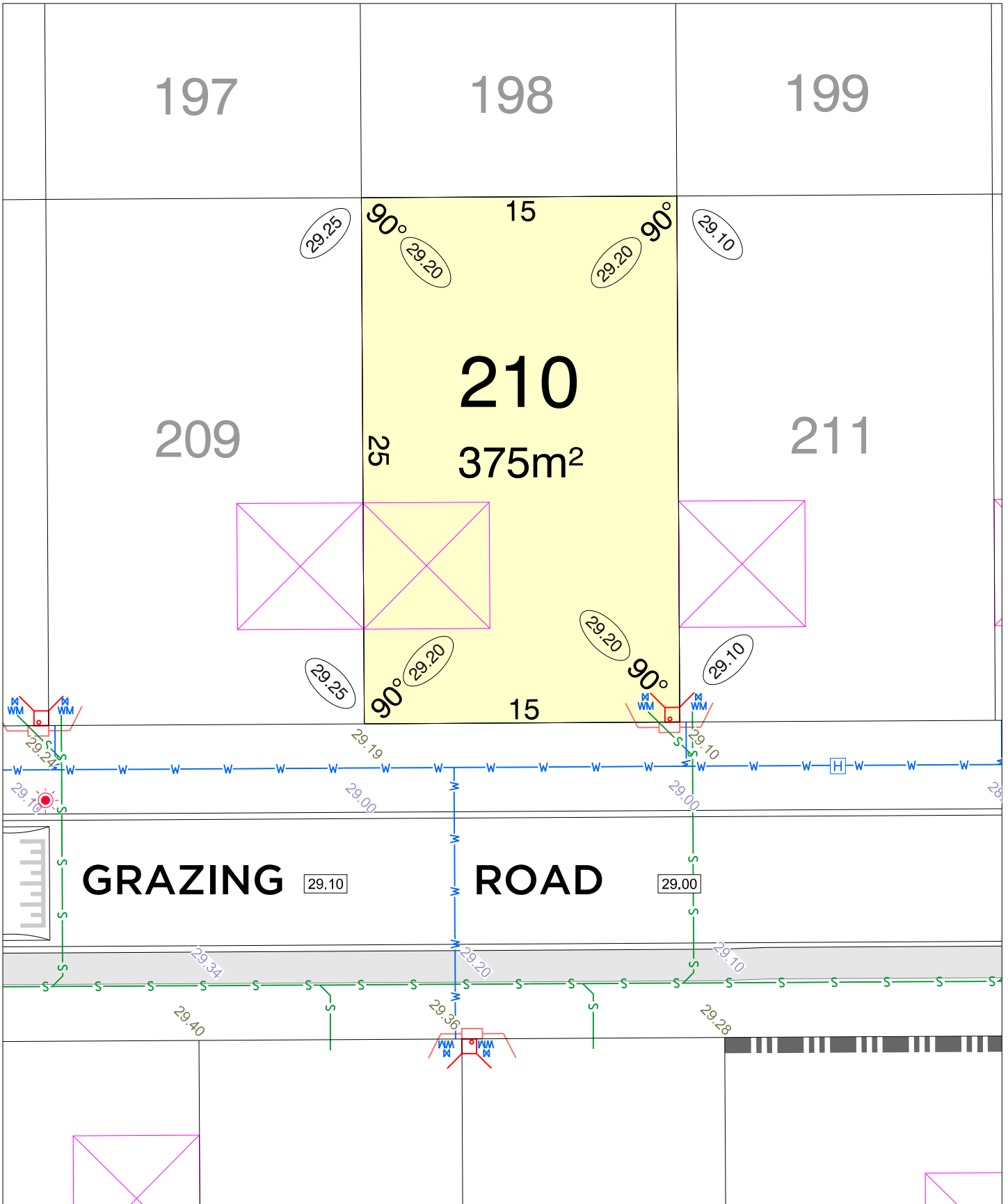


SCALE
1:250


MNG. Ref: 96750lip-069b Date: 14/04/2026
 Depleted information subject to approvals and survey.
 All dimensions and areas are subject to survey. The particulars on this brochure are supplied for information only and shall not be taken as a representation in any respect on the part of the Vendor or its agent. Authorities should be consulted when services are contained within lot boundaries as building restrictions may apply. All retaining walls and associated easements are shown exaggerated for clarity.

LEGEND

- WATER
- WATER METER
- WATER HYDRANT
- WATER VALVE
- FOOTPATH
- DRAINAGE
- STORMWATER DRAINAGE & EASEMENT
- NOISE PACKAGE A
- POWER DOME - UNIVERSAL PILLAR
- POWER DOME - MINI PILLAR
- STREETLIGHTS
- TRANSFORMER SITE
- RETAINING WALL
- RETAINING WALL WITH LATERITE BLOCK FACING
- SPEED HUMP
- TOP OF KERB HEIGHT
- SPOT LEVEL
- PAD LEVEL
- ROAD LEVEL
- OPTICOMM CONNECTION
- PROPOSED GARAGE LOCATION
- SEWER / MANHOLE
























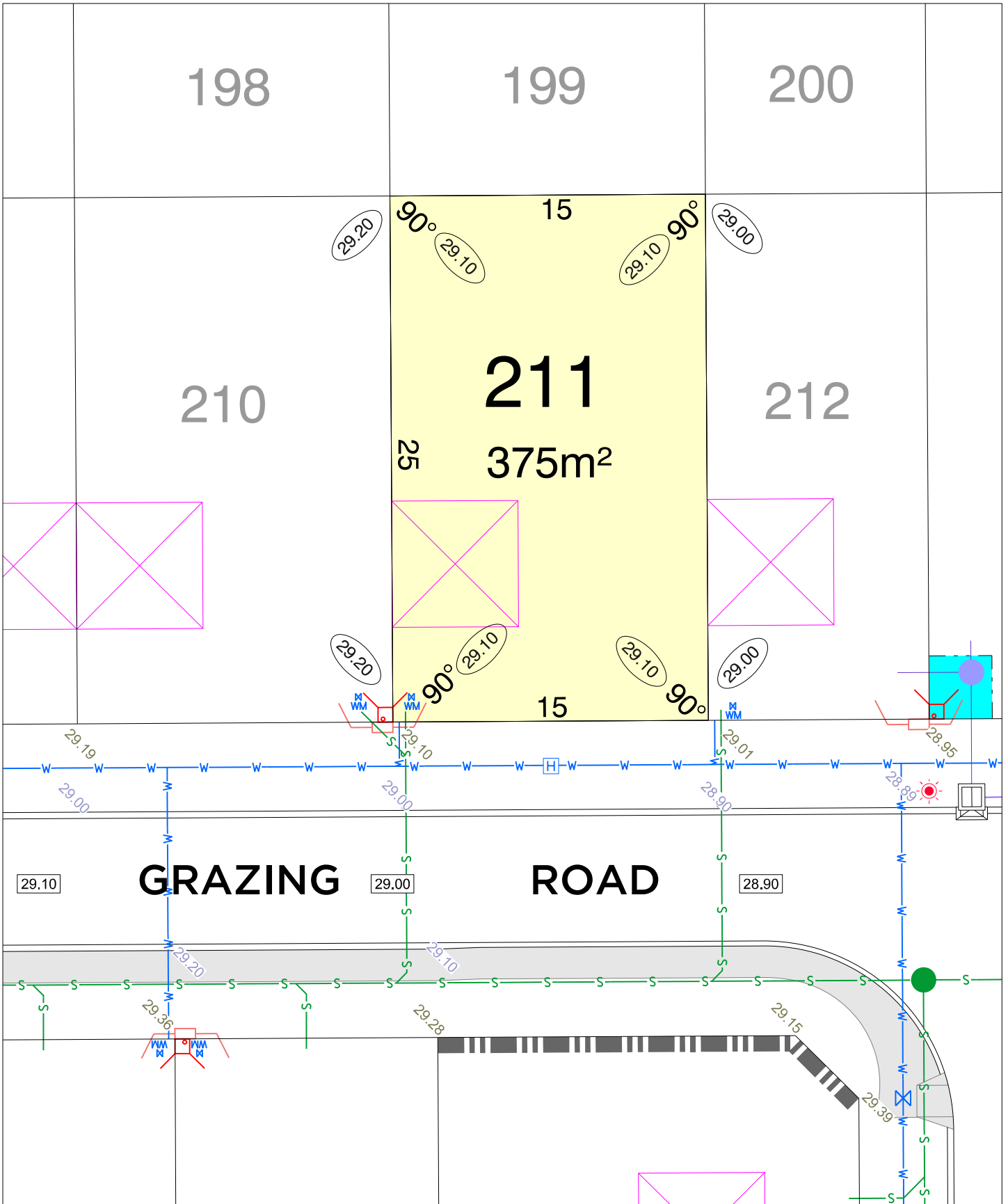
MUNDI
parcel.
STAGE 4 A


NORTH
SCALE
1:250

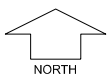
MNG. Ref: 96750lip-069b Date: 14/04/2026
Depleted Information subject to approvals and survey.
 All dimensions and areas are subject to survey. The particulars on this brochure are supplied for information only and shall not be taken as a representation in any respect on the part of the Vendor or its agent. Authorities should be consulted when services are contained within lot boundaries as building restrictions may apply. All retaining walls and associated easements are shown exaggerated for clarity.

LEGEND

- | | | | | | |
|---|--------------------------------|--|---|---|--------------------------|
|  | WATER |  | POWER DOME - UNIVERSAL PILLAR |  | TOP OF KERB HEIGHT |
|  | WATER METER |  | POWER DOME - MINI PILLAR |  | SPOT LEVEL |
|  | WATER HYDRANT |  | STREETLIGHTS |  | PAD LEVEL |
|  | WATER VALVE |  | TRANSFORMER SITE |  | ROAD LEVEL |
|  | FOOTPATH |  | RETAINING WALL |  | OPTICOMM CONNECTION |
|  | DRAINAGE |  | RETAINING WALL WITH LATERITE BLOCK FACING |  | PROPOSED GARAGE LOCATION |
|  | STORMWATER DRAINAGE & EASEMENT | | SPEED HUMP |  | SEWER / MANHOLE |
|  | NOISE PACKAGE A | | | | |



MUNDI
parcel.
STAGE 4 A



SCALE
1:250

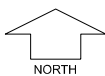
MNG. Ref: 96750lip-069b Date: 14/04/2026
Depleted information subject to approvals and survey.
 All dimensions and areas are subject to survey. The particulars on this brochure are supplied for information only and shall not be taken as a representation in any respect on the part of the Vendor or its agent. Authorities should be consulted when services are contained within lot boundaries as building restrictions may apply. All retaining walls and associated easements are shown exaggerated for clarity.

LEGEND

- | | | | | | |
|--|--------------------------------|--|---|--|--------------------------|
| | WATER | | POWER DOME - MINI PILLAR | | TOP OF KERB HEIGHT |
| | WATER METER | | POWER DOME - UNIVERSAL PILLAR | | SPOT LEVEL |
| | WATER HYDRANT | | STREETLIGHTS | | PAD LEVEL |
| | WATER VALVE | | TRANSFORMER SITE | | ROAD LEVEL |
| | FOOTPATH | | RETAINING WALL | | OPTICOMM CONNECTION |
| | DRAINAGE | | RETAINING WALL WITH LATERITE BLOCK FACING | | PROPOSED GARAGE LOCATION |
| | STORMWATER DRAINAGE & EASEMENT | | SPEED HUMP | | SEWER / MANHOLE |
| | NOISE PACKAGE A | | | | |



MUNDI
parcel.
STAGE 4 A

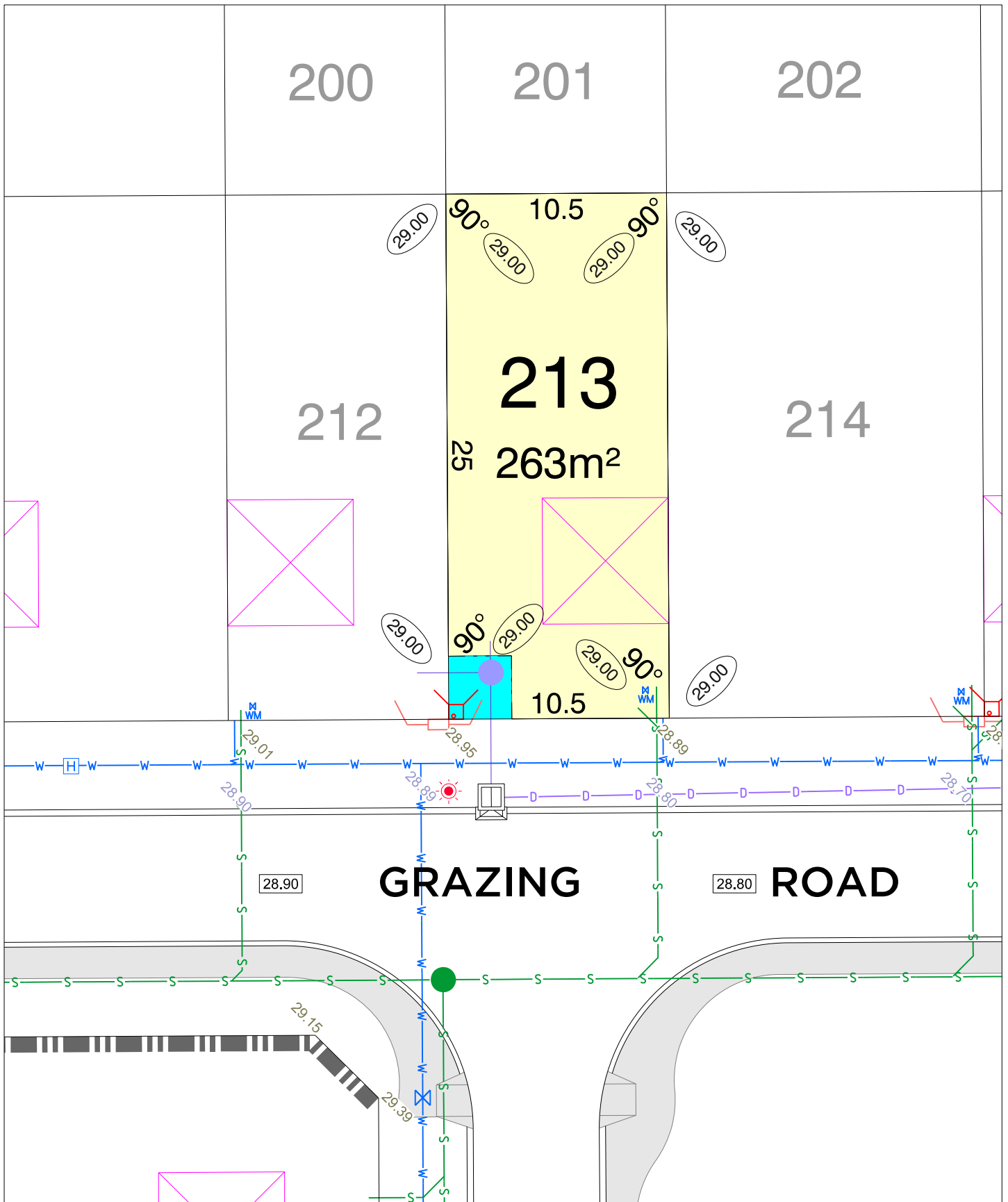


SCALE
1:250

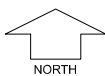
MNG. Ref: 96750lip-069b Date: 14/04/2026
 Depleted Information subject to approvals and survey.
 All dimensions and areas are subject to survey. The particulars on this brochure are supplied for information only and shall not be taken as a representation in any respect on the part of the Vendor or its agent. Authorities should be consulted when services are contained within lot boundaries as building restrictions may apply. All retaining walls and associated easements are shown exaggerated for clarity.

LEGEND

- | | | | | | |
|--|--------------------------------|--|---|--|--------------------------|
| | WATER | | POWER DOME - UNIVERSAL PILLAR | | TOP OF KERB HEIGHT |
| | WATER METER | | POWER DOME - MINI PILLAR | | SPOT LEVEL |
| | WATER HYDRANT | | STREETLIGHTS | | PAD LEVEL |
| | WATER VALVE | | TRANSFORMER SITE | | ROAD LEVEL |
| | FOOTPATH | | RETAINING WALL | | OPTICOMM CONNECTION |
| | DRAINAGE | | RETAINING WALL WITH LATERITE BLOCK FACING | | PROPOSED GARAGE LOCATION |
| | STORMWATER DRAINAGE & EASEMENT | | SPEED HUMP | | SEWER / MANHOLE |
| | NOISE PACKAGE A | | | | |



MUNDI
parcel.
STAGE 4 A

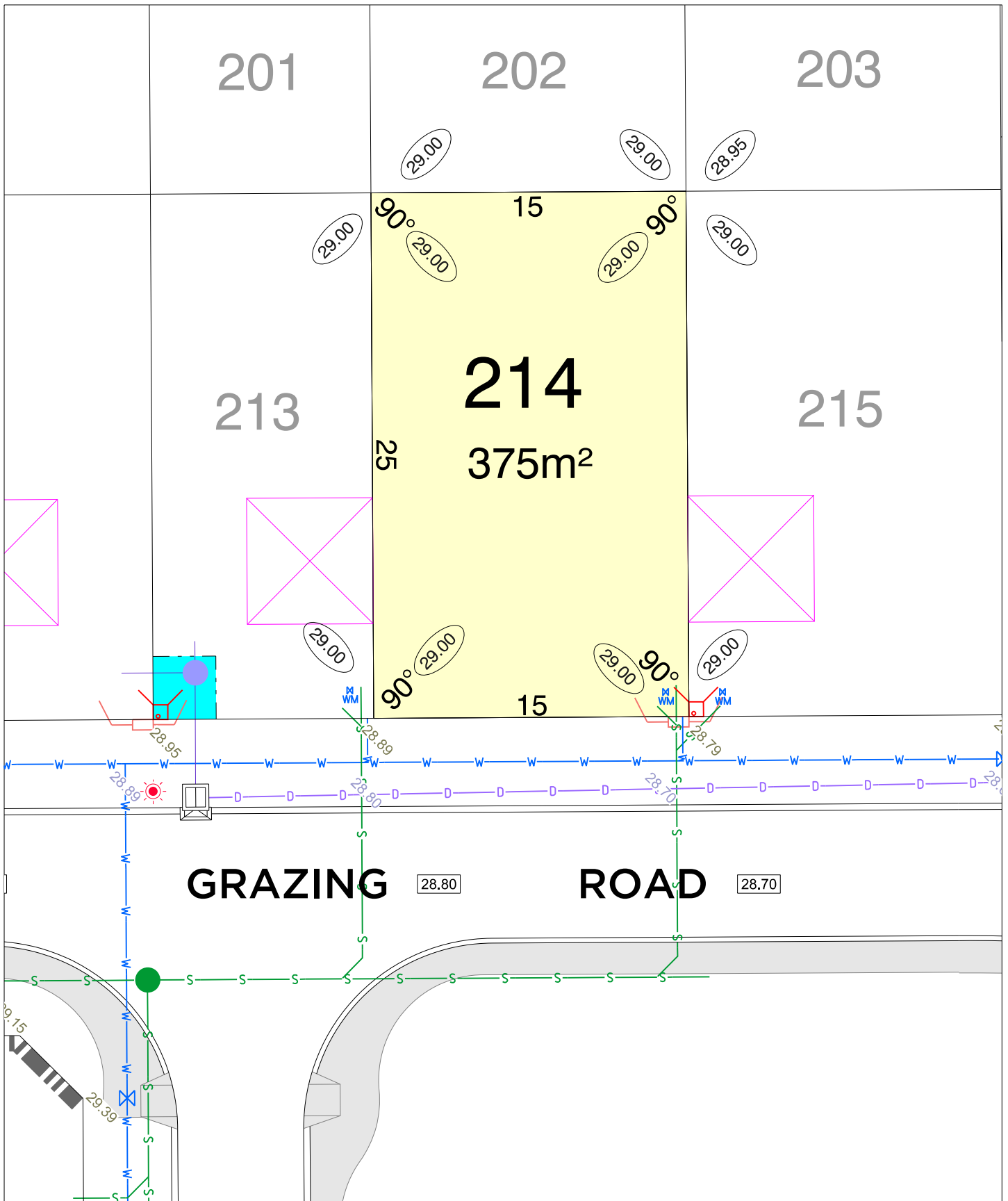


SCALE
1:250

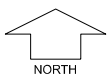
MNG. Ref: 96750lip-069b Date: 14/04/2026
 Depleted Information subject to approvals and survey.
 All dimensions and areas are subject to survey. The particulars on this brochure are supplied for information only and shall not be taken as a representation in any respect on the part of the Vendor or its agent. Authorities should be consulted when services are contained within lot boundaries as building restrictions may apply. All retaining walls and associated easements are shown exaggerated for clarity.

LEGEND

- | | | | | | |
|--|--------------------------------|--|---|--|--------------------------|
| | WATER | | POWER DOME - UNIVERSAL PILLAR | | TOP OF KERB HEIGHT |
| | WATER METER | | POWER DOME - MINI PILLAR | | SPOT LEVEL |
| | WATER HYDRANT | | STREETLIGHTS | | PAD LEVEL |
| | WATER VALVE | | TRANSFORMER SITE | | ROAD LEVEL |
| | FOOTPATH | | RETAINING WALL | | OPTICOMM CONNECTION |
| | DRAINAGE | | RETAINING WALL WITH LATERITE BLOCK FACING | | PROPOSED GARAGE LOCATION |
| | STORMWATER DRAINAGE & EASEMENT | | SPEED HUMP | | SEWER / MANHOLE |
| | NOISE PACKAGE A | | | | |



MUNDI
parcel.
STAGE 4 A

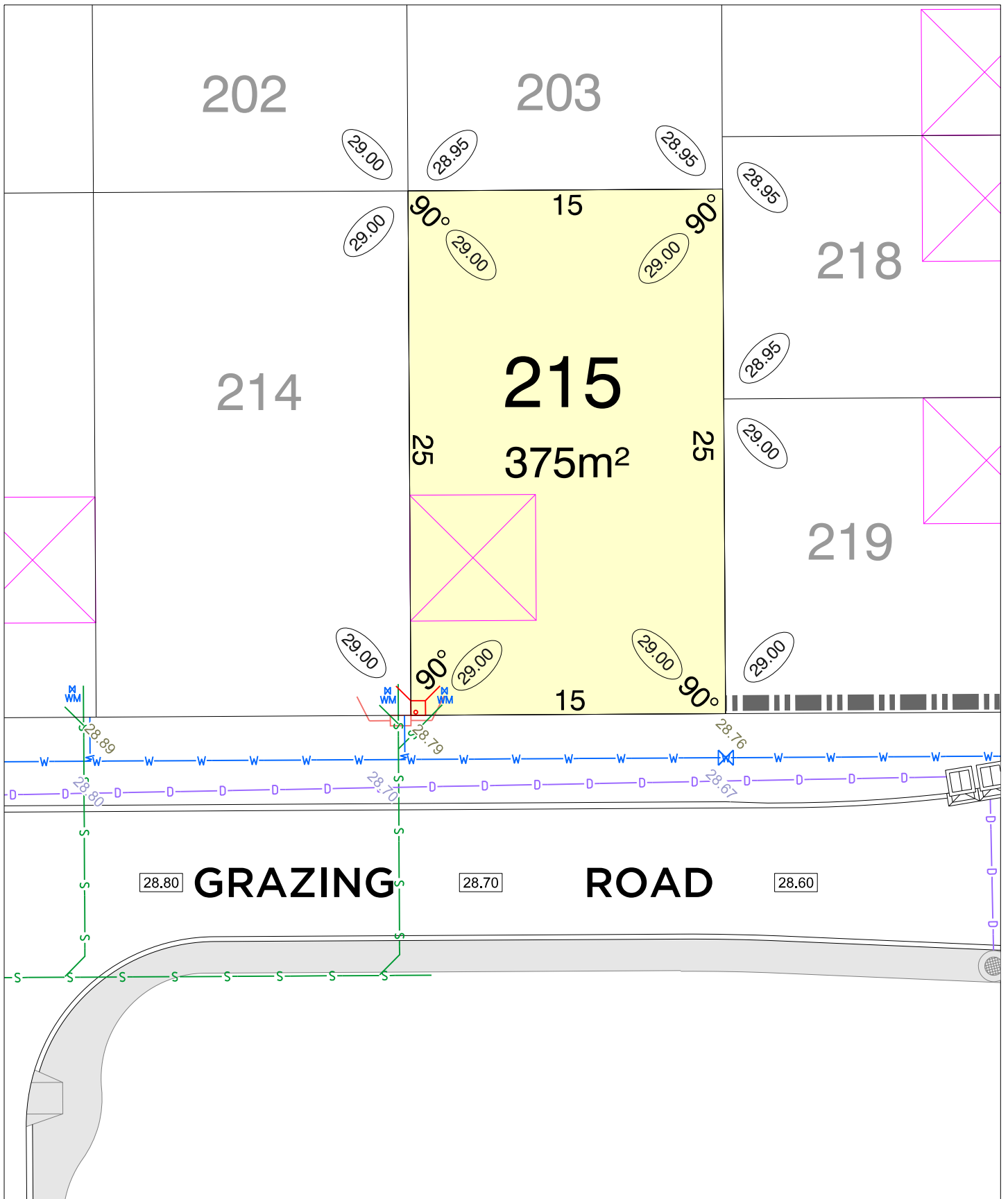


SCALE
1:250

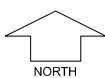
MNG. Ref: 96750lip-069b Date: 14/04/2026
Depleted information subject to approvals and survey.
 All dimensions and areas are subject to survey. The particulars on this brochure are supplied for information only and shall not be taken as a representation in any respect on the part of the Vendor or its agent. Authorities should be consulted when services are contained within lot boundaries as building restrictions may apply. All retaining walls and associated easements are shown exaggerated for clarity.

LEGEND

- | | | | | | |
|--|--------------------------------|--|---|--|--------------------------|
| | WATER | | POWER DOME - UNIVERSAL PILLAR | | TOP OF KERB HEIGHT |
| | WATER METER | | POWER DOME - MINI PILLAR | | SPOT LEVEL |
| | WATER HYDRANT | | STREETLIGHTS | | PAD LEVEL |
| | WATER VALVE | | TRANSFORMER SITE | | ROAD LEVEL |
| | FOOTPATH | | RETAINING WALL | | PROPOSED GARAGE LOCATION |
| | DRAINAGE | | RETAINING WALL WITH LATERITE BLOCK FACING | | SEWER / MANHOLE |
| | STORMWATER DRAINAGE & EASEMENT | | SPEED HUMP | | |
| | NOISE PACKAGE A | | | | |



MUNDI
parcel.
STAGE 4 A

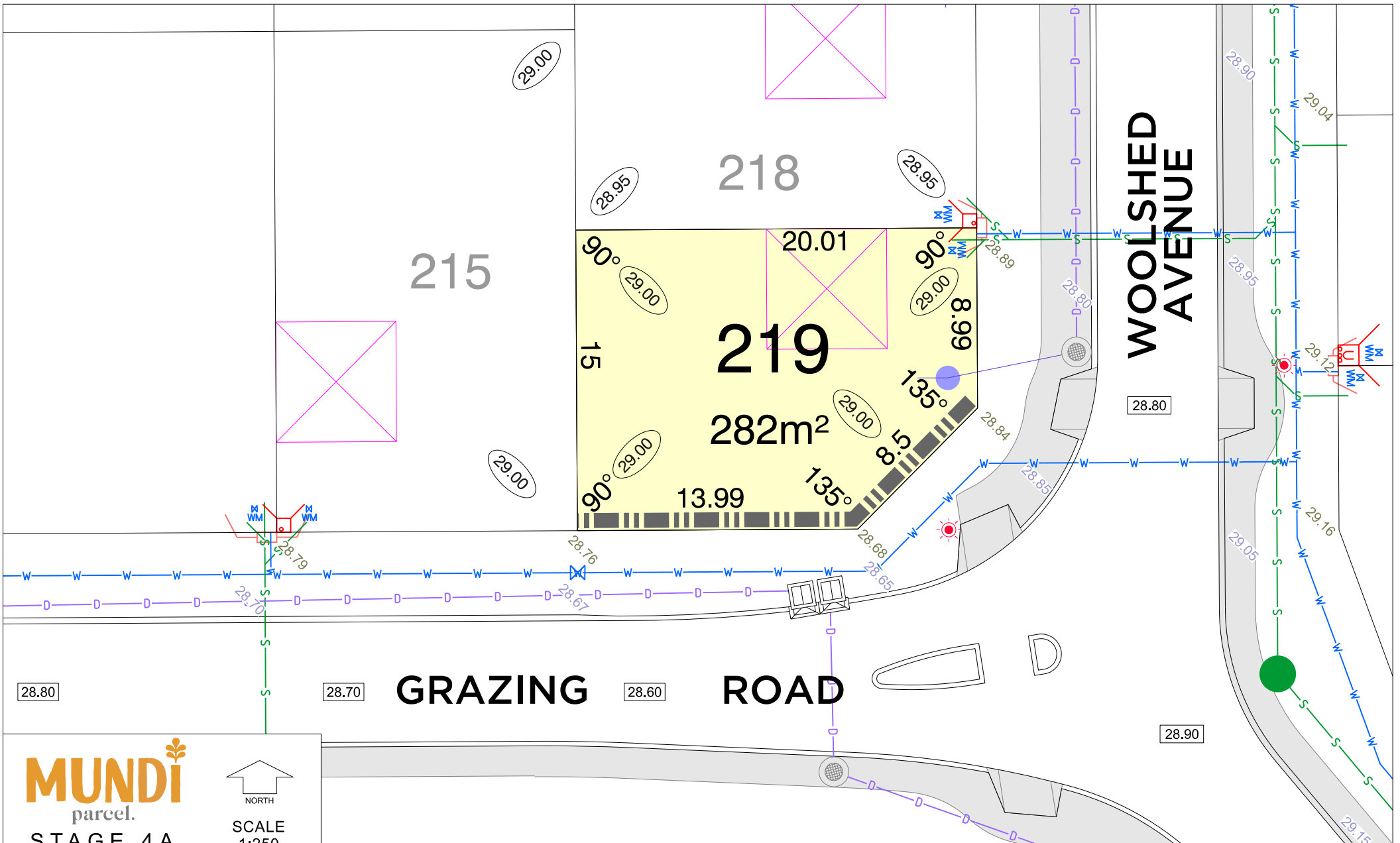


SCALE
1:250

MNG. Ref: 96750lip-069b Date: 14/04/2026
 Depleted information subject to approvals and survey.
 All dimensions and areas are subject to survey. The particulars on this brochure are supplied for information only and shall not be taken as a representation in any respect on the part of the Vendor or its agent. Authorities should be consulted when services are contained within lot boundaries as building restrictions may apply. All retaining walls and associated easements are shown exaggerated for clarity.

LEGEND

- | | | | | | |
|--|--------------------------------|--|---|--|--------------------------|
| | WATER | | POWER DOME - MINI PILLAR | | 28.80 TOP OF KERB HEIGHT |
| | WATER METER | | POWER DOME - UNIVERSAL PILLAR | | 28.16 SPOT LEVEL |
| | WATER HYDRANT | | STREETLIGHTS | | 28.95 PAD LEVEL |
| | WATER VALVE | | TRANSFORMER SITE | | 25.40 ROAD LEVEL |
| | FOOTPATH | | RETAINING WALL | | OPTICOMM CONNECTION |
| | DRAINAGE | | RETAINING WALL WITH LATERITE BLOCK FACING | | PROPOSED GARAGE LOCATION |
| | STORMWATER DRAINAGE & EASEMENT | | SPEED HUMP | | SEWER / MANHOLE |
| | NOISE PACKAGE A | | | | |



MUNDI
parcel.
STAGE 4 A

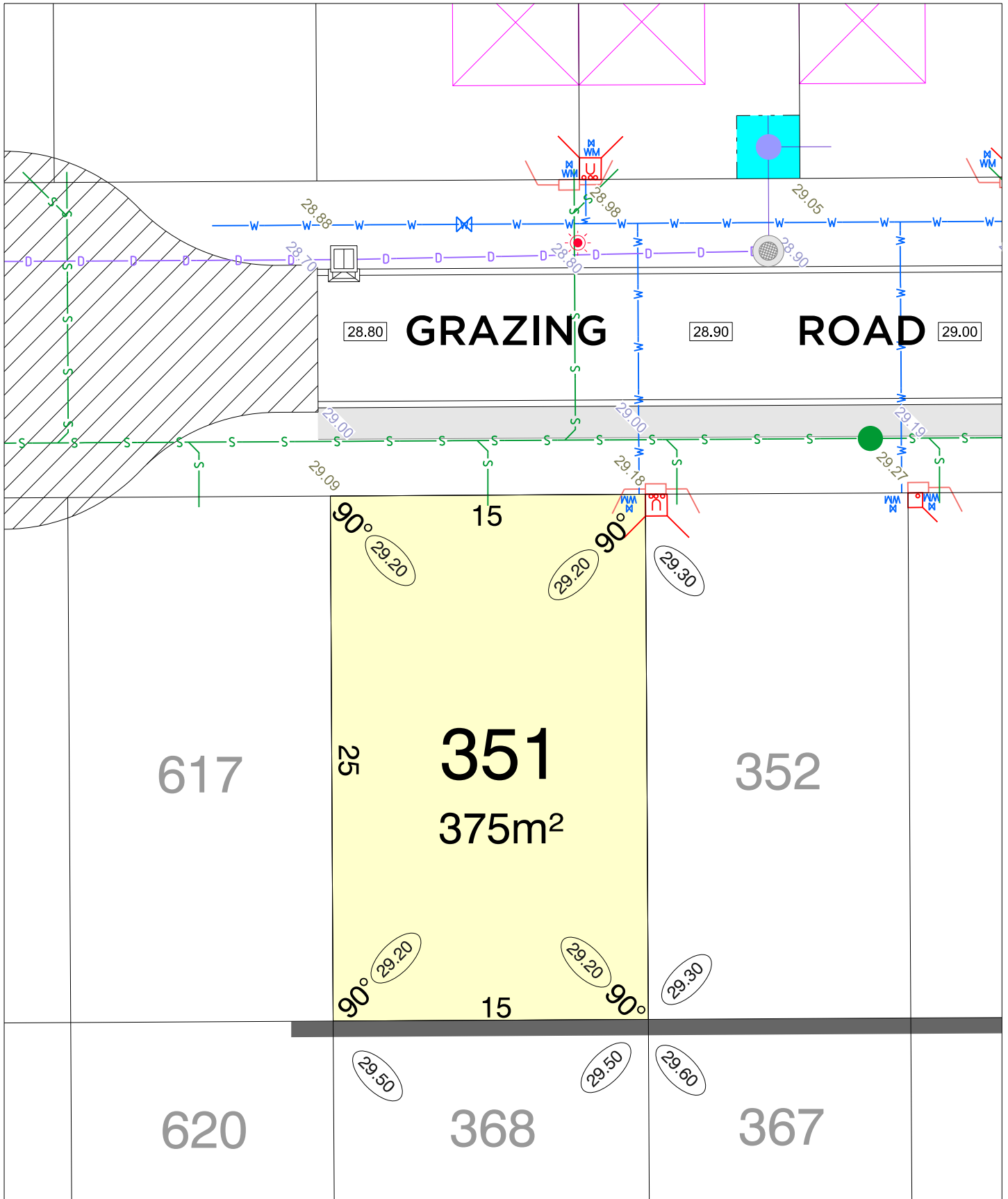


SCALE
1:250

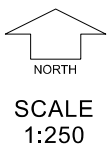
MNG. Ref: 96750lp-069b Date: 14/04/2026
Depicted information subject to approvals and survey.
 All dimensions and areas are subject to survey. The particulars on this brochure are supplied for information only and shall not be taken as a representation in any respect on the part of the Vendor or its agent. Authorities should be consulted when services are contained within lot boundaries as building restrictions may apply. All retaining walls and associated easements are shown exaggerated for clarity.

LEGEND

- | | | | | | |
|---------------|---|----------------------------------|---|--------------------|--------------------------------|
| WATER | DRAINAGE
STORMWATER DRAINAGE
& EASEMENT | POWER DOME
- MINI PILLAR | RETAINING WALL | TOP OF KERB HEIGHT | OPTICOMM
CONNECTION |
| WATER METER | FOOTPATH | POWER DOME
- UNIVERSAL PILLAR | RETAINING WALL
WITH LATERITE
BLOCK FACING | SPOT LEVEL | PROPOSED
GARAGE
LOCATION |
| WATER VALVE | SEWER / MANHOLE | STREETLIGHTS | SPEED HUMP | PAD LEVEL | ROAD LEVEL |
| WATER HYDRANT | | TRANSFORMER SITE | | NOISE PACKAGE A | |



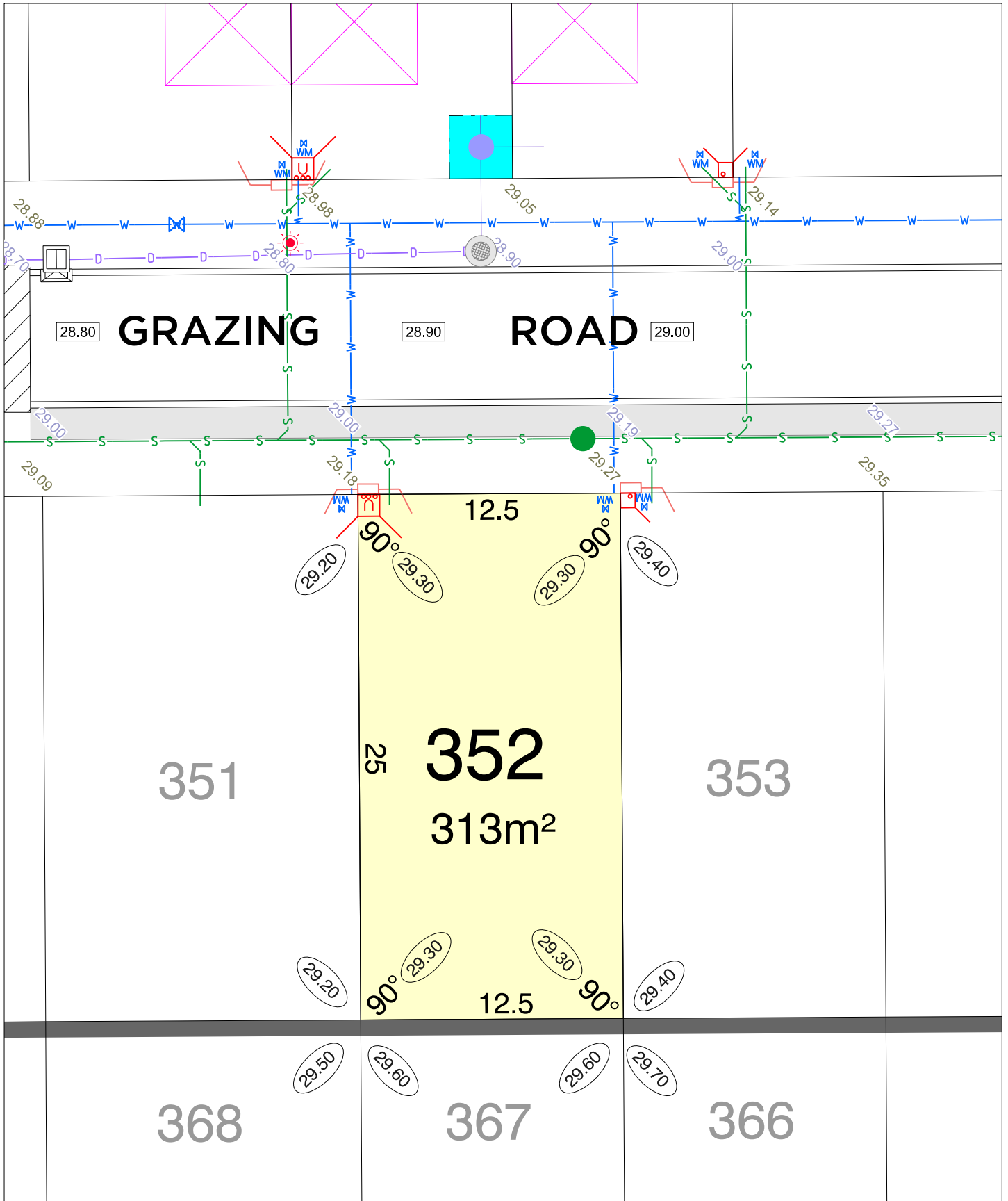
MUNDI
parcel.
STAGE 4 A



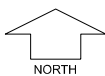
MNG. Ref: 96750lip-069b Date: 14/04/2026
Depleted information subject to approvals and survey.
 All dimensions and areas are subject to survey. The particulars on this brochure are supplied for information only and shall not be taken as a representation in any respect on the part of the Vendor or its agent. Authorities should be consulted when services are contained within lot boundaries as building restrictions may apply. All retaining walls and associated easements are shown exaggerated for clarity.

LEGEND

- | | | | | | |
|--|--------------------------------|--|---|--|--------------------------|
| | WATER | | POWER DOME - MINI PILLAR | | TOP OF KERB HEIGHT |
| | WATER METER | | POWER DOME - UNIVERSAL PILLAR | | SPOT LEVEL |
| | WATER HYDRANT | | STREETLIGHTS | | PAD LEVEL |
| | WATER VALVE | | TRANSFORMER SITE | | ROAD LEVEL |
| | FOOTPATH | | RETAINING WALL | | OPTICOMM CONNECTION |
| | DRAINAGE | | RETAINING WALL WITH LATERITE BLOCK FACING | | PROPOSED GARAGE LOCATION |
| | STORMWATER DRAINAGE & EASEMENT | | SPEED HUMP | | SEWER / MANHOLE |
| | NOISE PACKAGE A | | | | |



MUNDI
parcel.
STAGE 4 A

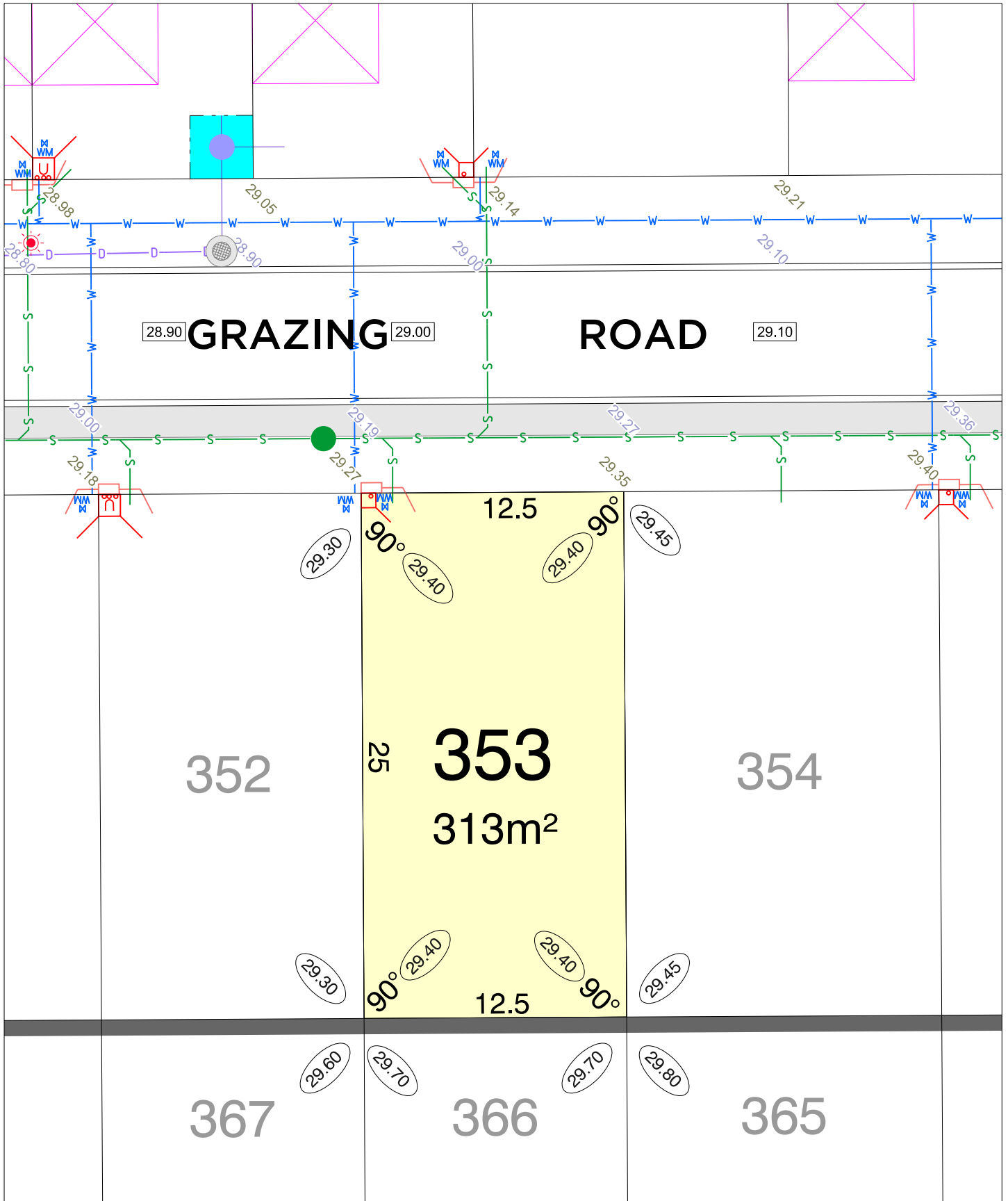


SCALE
1:250

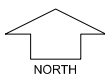
MNG. Ref: 96750lip-069b Date: 14/04/2026
Depleted Information subject to approvals and survey.
 All dimensions and areas are subject to survey. The particulars on this brochure are supplied for information only and shall not be taken as a representation in any respect on the part of the Vendor or its agent. Authorities should be consulted when services are contained within lot boundaries as building restrictions may apply. All retaining walls and associated easements are shown exaggerated for clarity.

LEGEND

- | | | | | | |
|--|--------------------------------|--|---|--|--------------------------|
| | WATER | | POWER DOME - UNIVERSAL PILLAR | | TOP OF KERB HEIGHT |
| | WATER METER | | POWER DOME - MINI PILLAR | | SPOT LEVEL |
| | WATER HYDRANT | | STREETLIGHTS | | PAD LEVEL |
| | WATER VALVE | | TRANSFORMER SITE | | ROAD LEVEL |
| | FOOTPATH | | RETAINING WALL | | OPTICOMM CONNECTION |
| | STORMWATER DRAINAGE & EASEMENT | | RETAINING WALL WITH LATERITE BLOCK FACING | | PROPOSED GARAGE LOCATION |
| | NOISE PACKAGE A | | SPEED HUMP | | SEWER / MANHOLE |



MUNDI
parcel.
STAGE 4 A

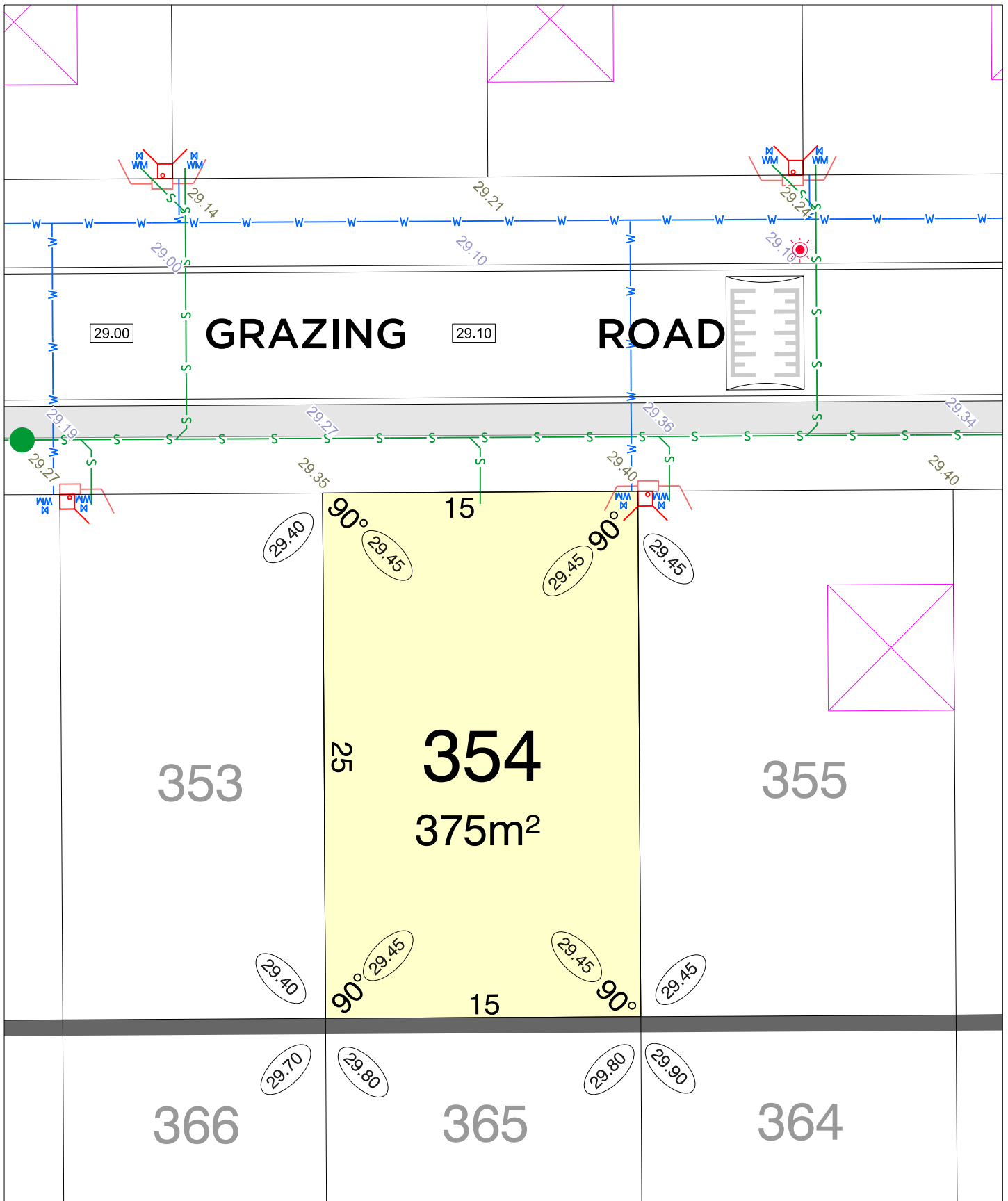


SCALE
1:250

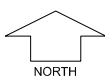
MNG. Ref: 96750lip-069b Date: 14/04/2026
 Depleted Information subject to approvals and survey.
 All dimensions and areas are subject to survey. The particulars on this brochure are supplied for information only and shall not be taken as a representation in any respect on the part of the Vendor or its agent. Authorities should be consulted when services are contained within lot boundaries as building restrictions may apply. All retaining walls and associated easements are shown exaggerated for clarity.

LEGEND

- | | | | | | |
|--|--------------------------------|--|---|--|--------------------------|
| | WATER | | POWER DOME - UNIVERSAL PILLAR | | TOP OF KERB HEIGHT |
| | WATER METER | | POWER DOME - MINI PILLAR | | SPOT LEVEL |
| | WATER HYDRANT | | STREETLIGHTS | | PAD LEVEL |
| | WATER VALVE | | TRANSFORMER SITE | | ROAD LEVEL |
| | FOOTPATH | | RETAINING WALL | | OPTICOMM CONNECTION |
| | DRAINAGE | | RETAINING WALL WITH LATERITE BLOCK FACING | | PROPOSED GARAGE LOCATION |
| | STORMWATER DRAINAGE & EASEMENT | | SPEED HUMP | | SEWER / MANHOLE |
| | NOISE PACKAGE A | | | | |



MUNDI
parcel.
STAGE 4 A

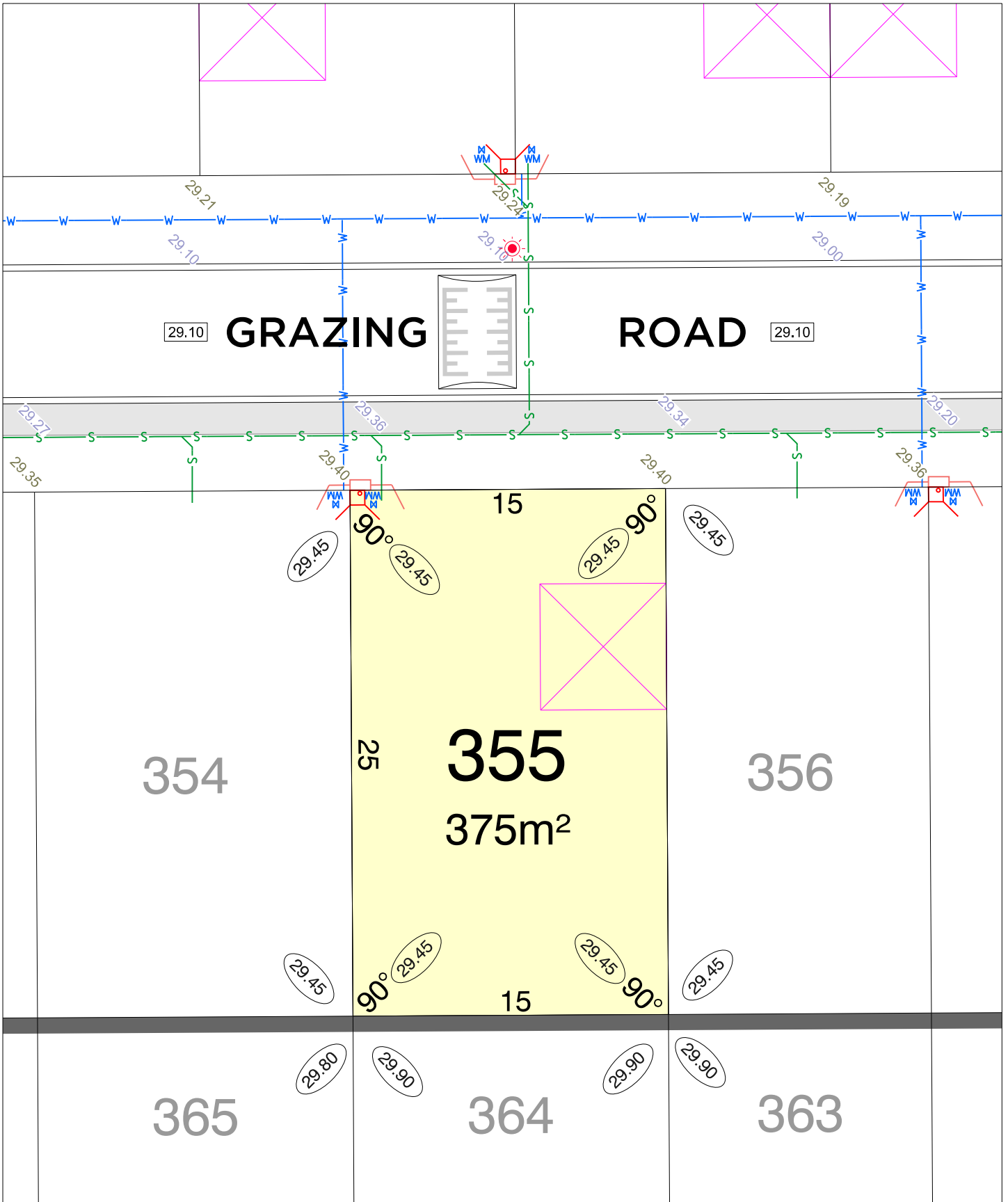


SCALE
1:250

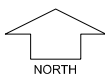
MNG. Ref: 96750lip-069b Date: 14/04/2026
Depleted information subject to approvals and survey.
All dimensions and areas are subject to survey. The particulars on this brochure are supplied for information only and shall not be taken as a representation in any respect on the part of the Vendor or its agent. Authorities should be consulted when services are contained within lot boundaries as building restrictions may apply. All retaining walls and associated easements are shown exaggerated for clarity.

LEGEND

- | | | | | | |
|--|--------------------------------|--|---|--|--------------------------|
| | WATER | | POWER DOME - MINI PILLAR | | TOP OF KERB HEIGHT |
| | WATER METER | | POWER DOME - UNIVERSAL PILLAR | | SPOT LEVEL |
| | WATER HYDRANT | | STREETLIGHTS | | PAD LEVEL |
| | WATER VALVE | | TRANSFORMER SITE | | ROAD LEVEL |
| | FOOTPATH | | RETAINING WALL | | OPTICOMM CONNECTION |
| | DRAINAGE | | RETAINING WALL WITH LATERITE BLOCK FACING | | PROPOSED GARAGE LOCATION |
| | STORMWATER DRAINAGE & EASEMENT | | SPEED HUMP | | SEWER / MANHOLE |
| | NOISE PACKAGE A | | | | |



MUNDI
parcel.
STAGE 4 A

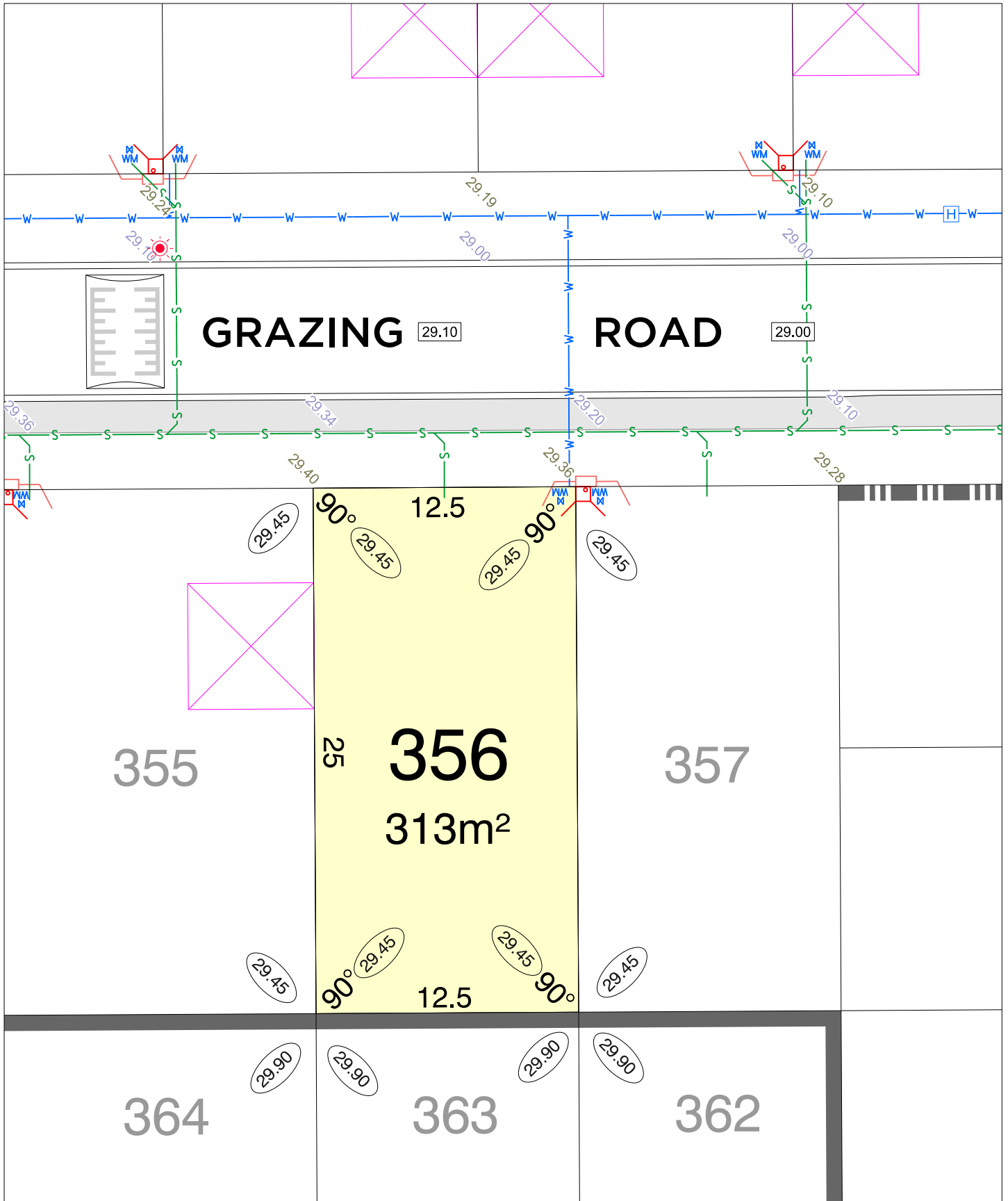


SCALE
1:250

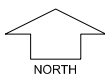
MNG. Ref: 96750lip-069b Date: 14/04/2026
Depleted Information subject to approvals and survey.
 All dimensions and areas are subject to survey. The particulars on this brochure are supplied for information only and shall not be taken as a representation in any respect on the part of the Vendor or its agent. Authorities should be consulted when services are contained within lot boundaries as building restrictions may apply. All retaining walls and associated easements are shown exaggerated for clarity.

LEGEND

- | | | | | | |
|--|--------------------------------|--|---|--|--------------------------|
| | WATER | | POWER DOME - MINI PILLAR | | TOP OF KERB HEIGHT |
| | WATER METER | | POWER DOME - UNIVERSAL PILLAR | | SPOT LEVEL |
| | WATER HYDRANT | | STREETLIGHTS | | PAD LEVEL |
| | WATER VALVE | | TRANSFORMER SITE | | ROAD LEVEL |
| | FOOTPATH | | RETAINING WALL | | OPTICOMM CONNECTION |
| | DRAINAGE | | RETAINING WALL WITH LATERITE BLOCK FACING | | PROPOSED GARAGE LOCATION |
| | STORMWATER DRAINAGE & EASEMENT | | SPEED HUMP | | SEWER / MANHOLE |
| | NOISE PACKAGE A | | | | |



MUNDI
parcel.
STAGE 4 A

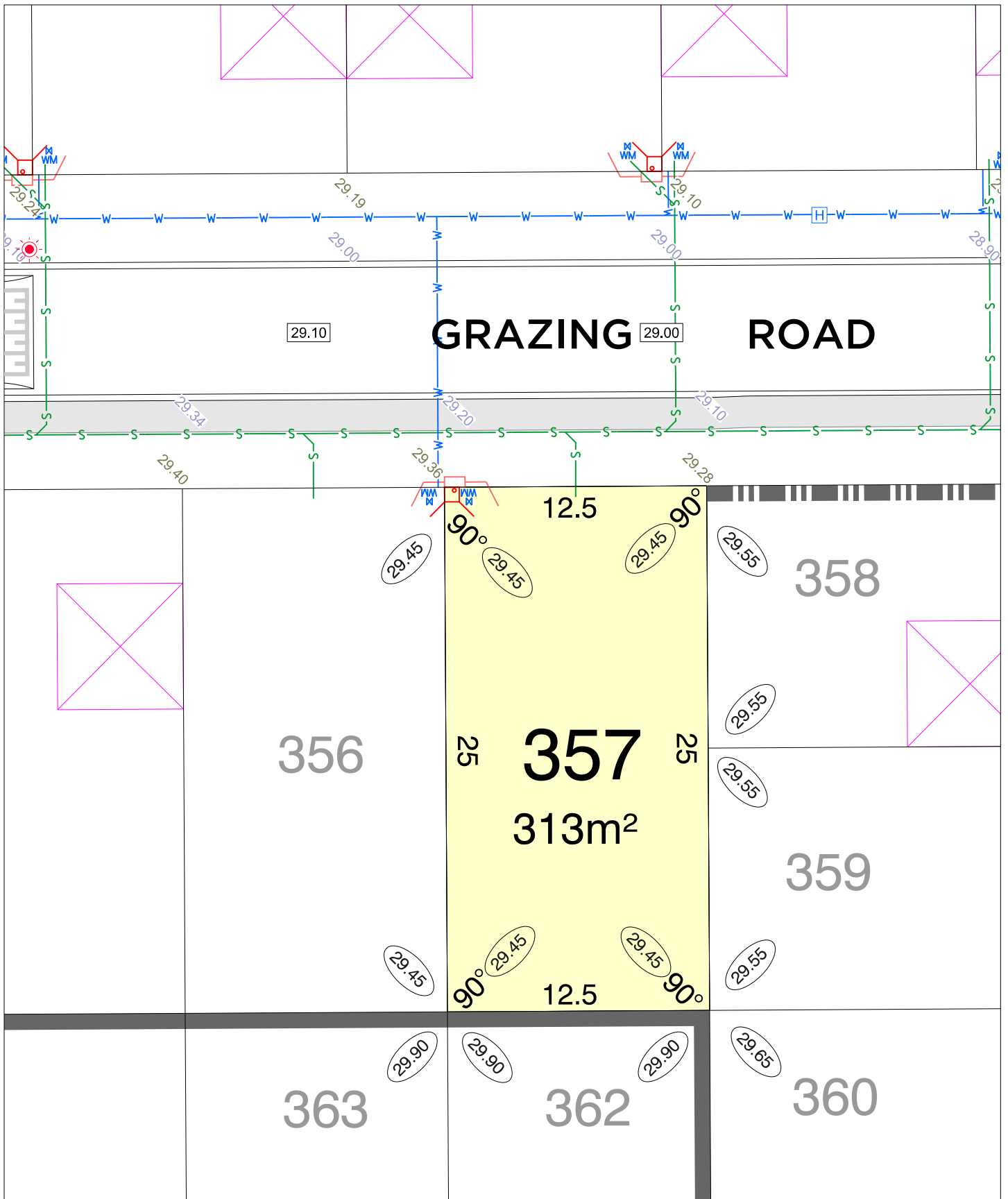


SCALE
1:250

MNG. Ref: 96750lip-069b Date: 14/04/2026
 Depleted information subject to approvals and survey.
 All dimensions and areas are subject to survey. The particulars on this brochure are supplied for information only and shall not be taken as a representation in any respect on the part of the Vendor or its agent. Authorities should be consulted when services are contained within lot boundaries as building restrictions may apply. All retaining walls and associated easements are shown exaggerated for clarity.

LEGEND

- WATER
- WATER METER
- WATER HYDRANT
- WATER VALVE
- FOOTPATH
- DRAINAGE
- STORMWATER DRAINAGE & EASEMENT
- NOISE PACKAGE A
- POWER DOME - MINI PILLAR
- POWER DOME - UNIVERSAL PILLAR
- STREETLIGHTS
- TRANSFORMER SITE
- RETAINING WALL
- RETAINING WALL WITH LATERITE BLOCK FACING
- SPEED HUMP
- TOP OF KERB HEIGHT
- SPOT LEVEL
- PAD LEVEL
- ROAD LEVEL
- OPTICOMM CONNECTION
- PROPOSED GARAGE LOCATION
- SEWER / MANHOLE



MUNDI
parcel.
STAGE 4 A

NORTH
SCALE 1:250

MNG. Ref: 96750lip-069b Date: 14/04/2026
Depleted Information subject to approvals and survey.
All dimensions and areas are subject to survey. The particulars on this brochure are supplied for information only and shall not be taken as a representation in any respect on the part of the Vendor or its agent. Authorities should be consulted when services are contained within lot boundaries as building restrictions may apply. All retaining walls and associated easements are shown exaggerated for clarity.

LEGEND

	WATER		POWER DOME - MINI PILLAR		TOP OF KERB HEIGHT
	WATER METER		POWER DOME - UNIVERSAL PILLAR		SPOT LEVEL
	WATER HYDRANT		STREETLIGHTS		PAD LEVEL
	WATER VALVE		TRANSFORMER SITE		ROAD LEVEL
	FOOTPATH		RETAINING WALL		OPTICOMM CONNECTION
	DRAINAGE		RETAINING WALL WITH LATERITE BLOCK FACING		PROPOSED GARAGE LOCATION
	STORMWATER DRAINAGE & EASEMENT		SPEED HUMP		SEWER / MANHOLE
	NOISE PACKAGE A				