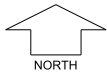


MUNDI STAGE 2 parcel.

SCALE 1:1000



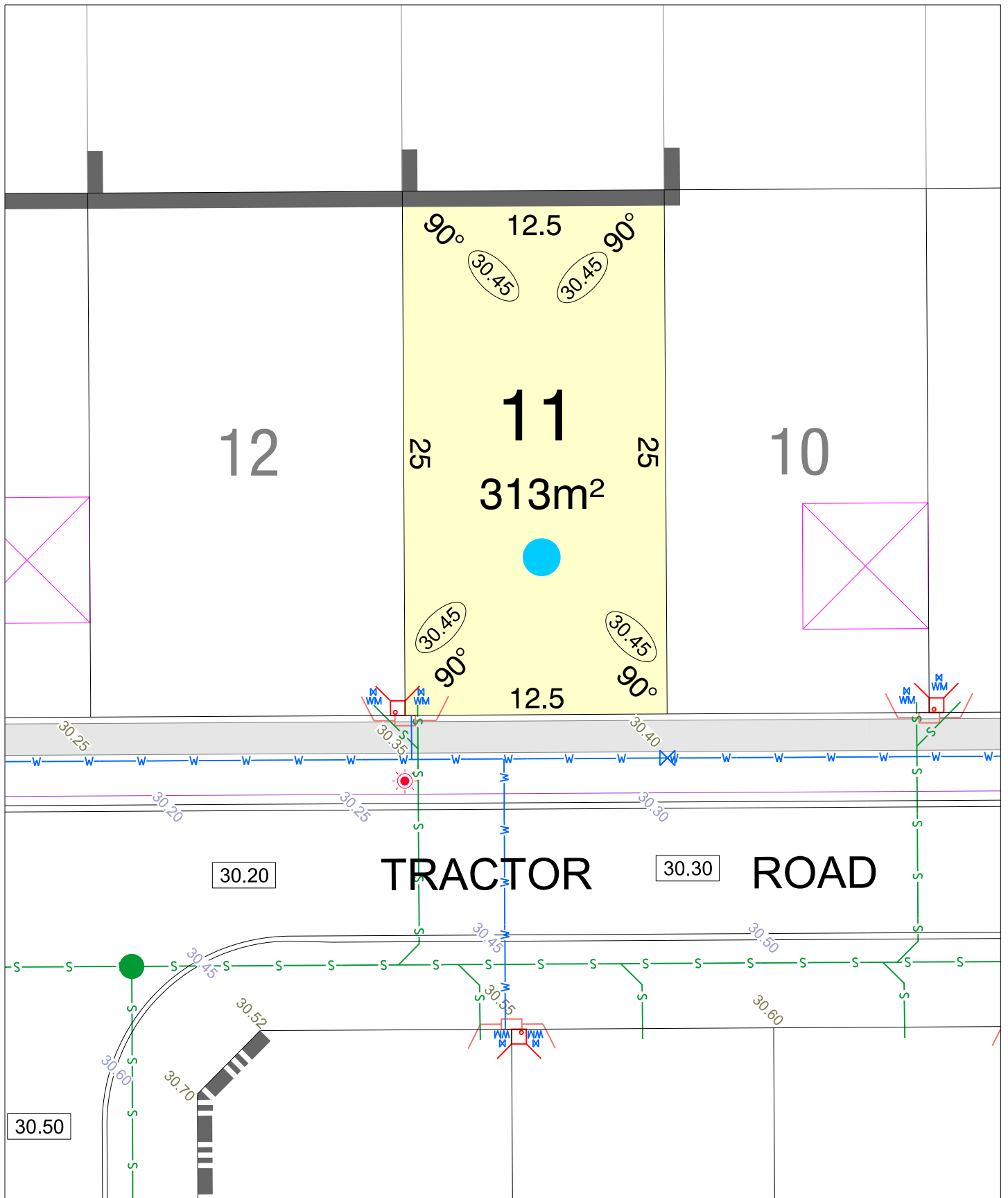
MNG. Ref: 96750lip-026a Date: 11/04/2025
Deplcted Information subject to approvals and survey.
 All dimensions and areas are subject to survey. The particulars on this brochure are supplied for information only and shall not be taken as a representation in any respect on the part of the Vendor or its agent. Authorities should be consulted when services are contained within lot boundaries as building restrictions may apply. All retaining walls and associated easements are shown exaggerated for clarity.

LEGEND

- WATER
- WATER METER
- WATER HYDRANT
- WATER VALVE
- DRAINAGE
- DRAINAGE LINES
- FOOTPATH
- BUSHFIRE ATTACK LEVEL

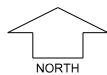
- POWER DOME - MINI PILLAR
- POWER DOME - UNIVERSAL PILLAR
- STREETLIGHTS
- TRANSFORMER SITE
- RETAINING WALL
- RETAINING WALL WITH LATERITE BLOCK FACING
- SEWER / MANHOLE

- TOP OF KERB HEIGHT
- SPOT LEVEL
- PAD LEVEL
- ROAD LEVEL
- OPTICOMM CONNECTION
- PROPOSED GARAGE LOCATION
- WATTS SPEED HUMP

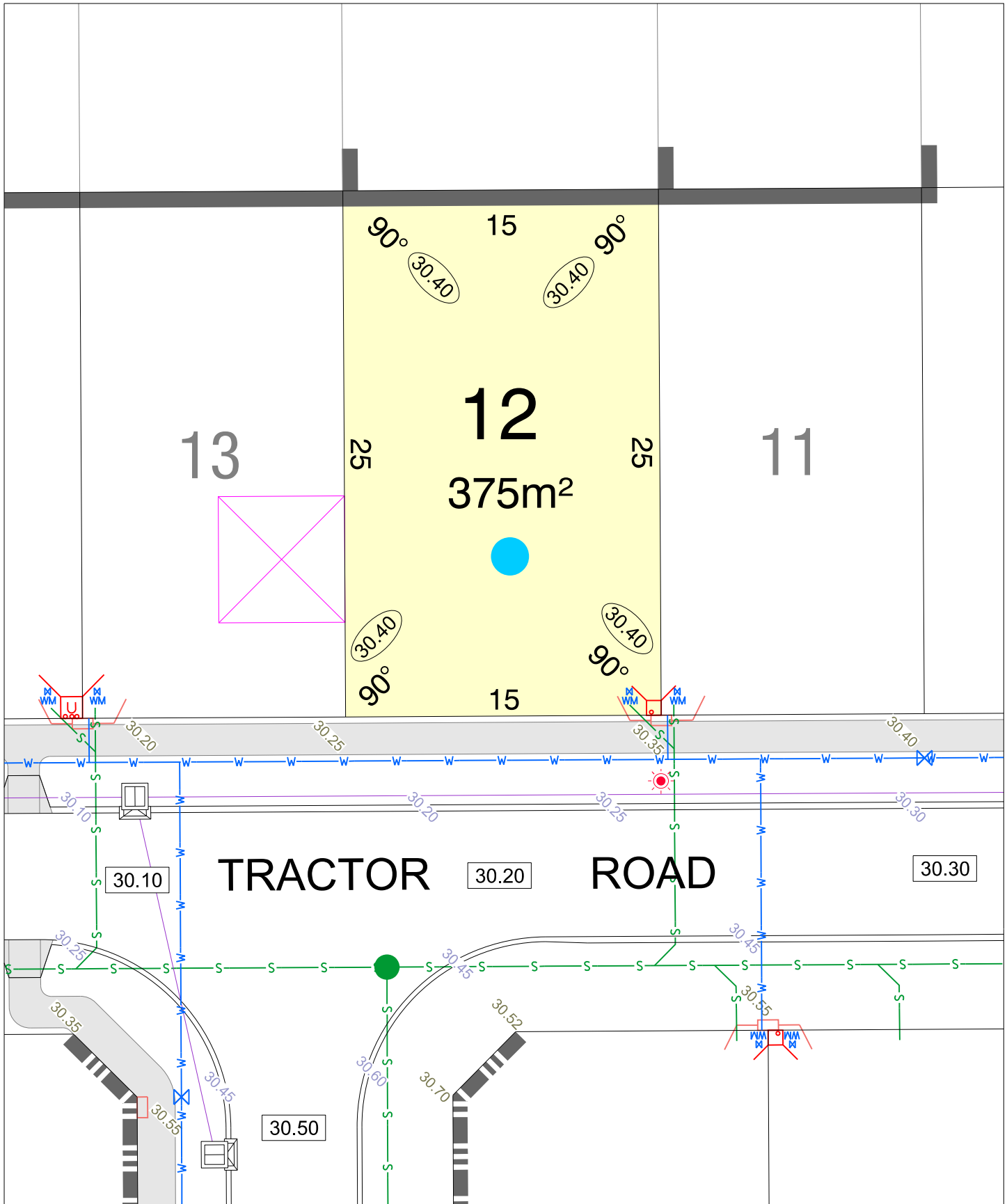


MUNDI STAGE 2
parcel.

SCALE 1:250

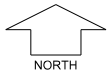


MNG. Ref: 96750lip-026a Date: 11/04/2025
Depicted information subject to approvals and survey.
 All dimensions and areas are subject to survey. The particulars on this brochure are supplied for Information only and shall not be taken as a representation in any respect on the part of the Vendor or its agent. Authorities should be consulted when services are contained within lot boundaries as building restrictions may apply. All retaining walls and associated easements are shown exaggerated for clarity.



MUNDI STAGE 2
parcel.

SCALE 1:250



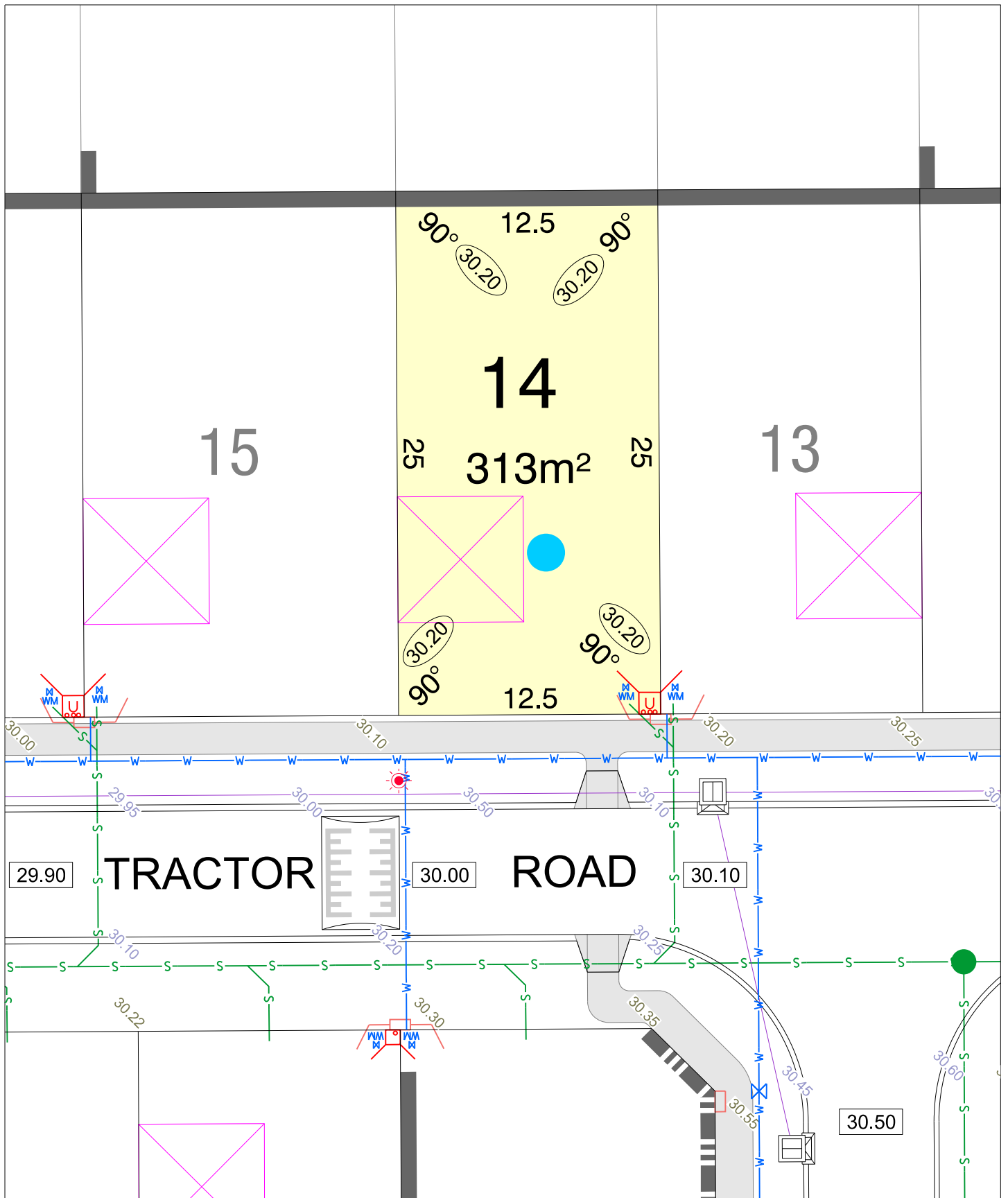
MNG. Ref: 96750lip-026a Date: 11/04/2025
Depicted information subject to approvals and survey.
All dimensions and areas are subject to survey. The particulars on this brochure are supplied for Information only and shall not be taken as a representation in any respect on the part of the Vendor or its agent. Authorities should be consulted when services are contained within lot boundaries as building restrictions may apply. All retaining walls and associated easements are shown exaggerated for clarity.

LEGEND

- WATER
- WATER METER
- WATER HYDRANT
- WATER VALVE
- DRAINAGE
- DRAINAGE LINES
- FOOTPATH
- BUSHFIRE ATTACK LEVEL

- POWER DOME - MINI PILLAR
- POWER DOME - UNIVERSAL PILLAR
- STREETLIGHTS
- TRANSFORMER SITE
- RETAINING WALL
- RETAINING WALL WITH LATERITE BLOCK FACING
- SEWER / MANHOLE

- TOP OF KERB HEIGHT
- SPOT LEVEL
- PAD LEVEL
- ROAD LEVEL
- OPTICOMM CONNECTION
- PROPOSED GARAGE LOCATION
- WATTS SPEED HUMP



MUNDI STAGE 2
parcel.

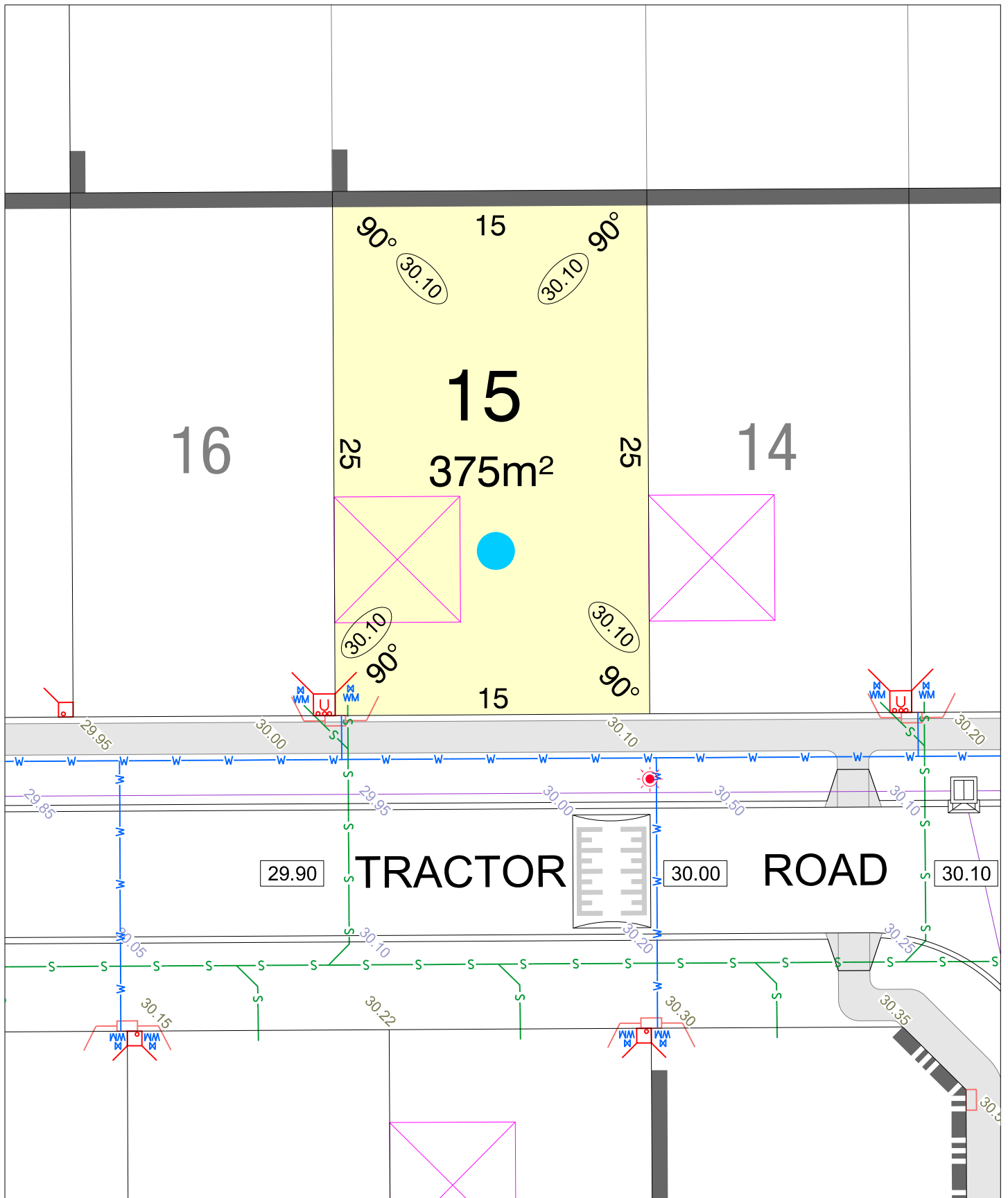
SCALE 1:250



MNG Ref: 96750lip-026a Date: 11/04/2025
Depicted information subject to approvals and survey.
All dimensions and areas are subject to survey. The particulars on this brochure are supplied for Information only and shall not be taken as a representation in any respect on the part of the Vendor or its agent. Authorities should be consulted when services are contained within lot boundaries as building restrictions may apply. All retaining walls and associated easements are shown exaggerated for clarity.

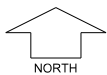
LEGEND

	WATER		POWER DOME - MINI PILLAR		TOP OF KERB HEIGHT
	WATER METER		POWER DOME - UNIVERSAL PILLAR		SPOT LEVEL
	WATER HYDRANT		STREETLIGHTS		PAD LEVEL
	WATER VALVE		TRANSFORMER SITE		ROAD LEVEL
	DRAINAGE		RETAINING WALL		OPTICOMM CONNECTION
	DRAINAGE LINES		RETAINING WALL WITH LATERITE BLOCK FACING		PROPOSED GARAGE LOCATION
	FOOTPATH		SEWER / MANHOLE		WATTS SPEED HUMP
	BUSHFIRE ATTACK LEVEL				



MUNDI STAGE 2
parcel.

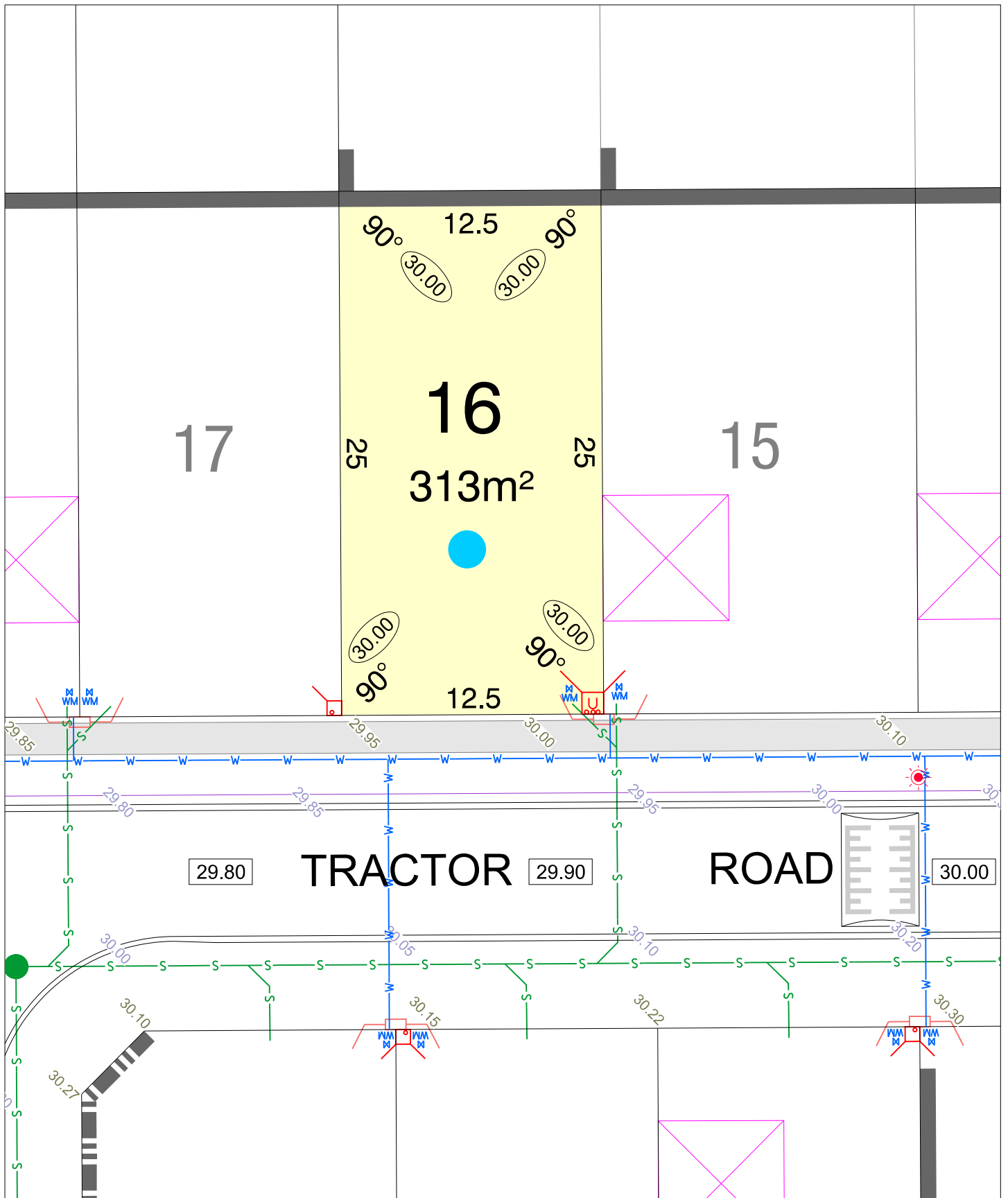
SCALE 1:250



MNG. Ref: 96750lip-026a Date: 11/04/2025
Depicted information subject to approvals and survey.
All dimensions and areas are subject to survey. The particulars on this brochure are supplied for Information only and shall not be taken as a representation in any respect on the part of the Vendor or its agent. Authorities should be consulted when services are contained within lot boundaries as building restrictions may apply. All retaining walls and associated easements are shown exaggerated for clarity.

LEGEND

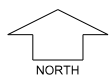
	WATER		POWER DOME - MINI PILLAR		TOP OF KERB HEIGHT
	WATER METER		POWER DOME - UNIVERSAL PILLAR		SPOT LEVEL
	WATER HYDRANT		STREETLIGHTS		PAD LEVEL
	WATER VALVE		TRANSFORMER SITE		ROAD LEVEL
	DRAINAGE		RETAINING WALL		OPTICOMM CONNECTION
	DRAINAGE LINES		RETAINING WALL WITH LATERITE BLOCK FACING		PROPOSED GARAGE LOCATION
	FOOTPATH		SEWER / MANHOLE		WATTS SPEED HUMP
	BUSHFIRE ATTACK LEVEL				



MUNDI STAGE 2

parcel.

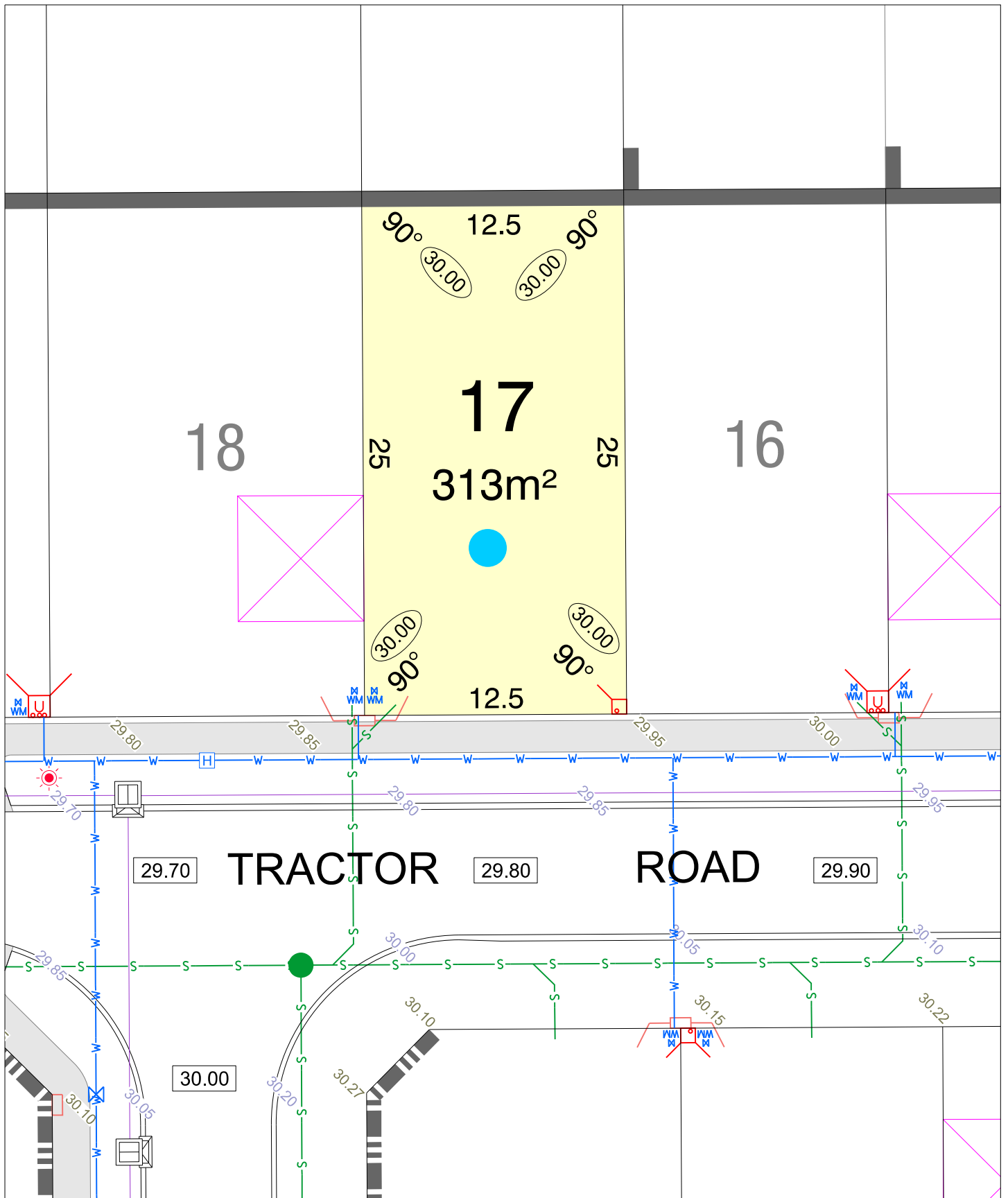
SCALE 1:250



MNG. Ref: 96750lip-026a Date: 11/04/2025
Depicted information subject to approvals and survey.
All dimensions and areas are subject to survey. The particulars on this brochure are supplied for Information only and shall not be taken as a representation in any respect on the part of the Vendor or its agent. Authorities should be consulted when services are contained within lot boundaries as building restrictions may apply. All retaining walls and associated easements are shown exaggerated for clarity.

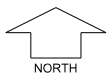
LEGEND

	WATER		POWER DOME - MINI PILLAR		TOP OF KERB HEIGHT
	WATER METER		POWER DOME - UNIVERSAL PILLAR		SPOT LEVEL
	WATER HYDRANT		STREETLIGHTS		PAD LEVEL
	WATER VALVE		TRANSFORMER SITE		ROAD LEVEL
	DRAINAGE		RETAINING WALL		OPTICOMM CONNECTION
	DRAINAGE LINES		RETAINING WALL WITH LATERITE BLOCK FACING		PROPOSED GARAGE LOCATION
	FOOTPATH		SEWER / MANHOLE		WATTS SPEED HUMP
	BUSHFIRE ATTACK LEVEL				



MUNDI STAGE 2
parcel.

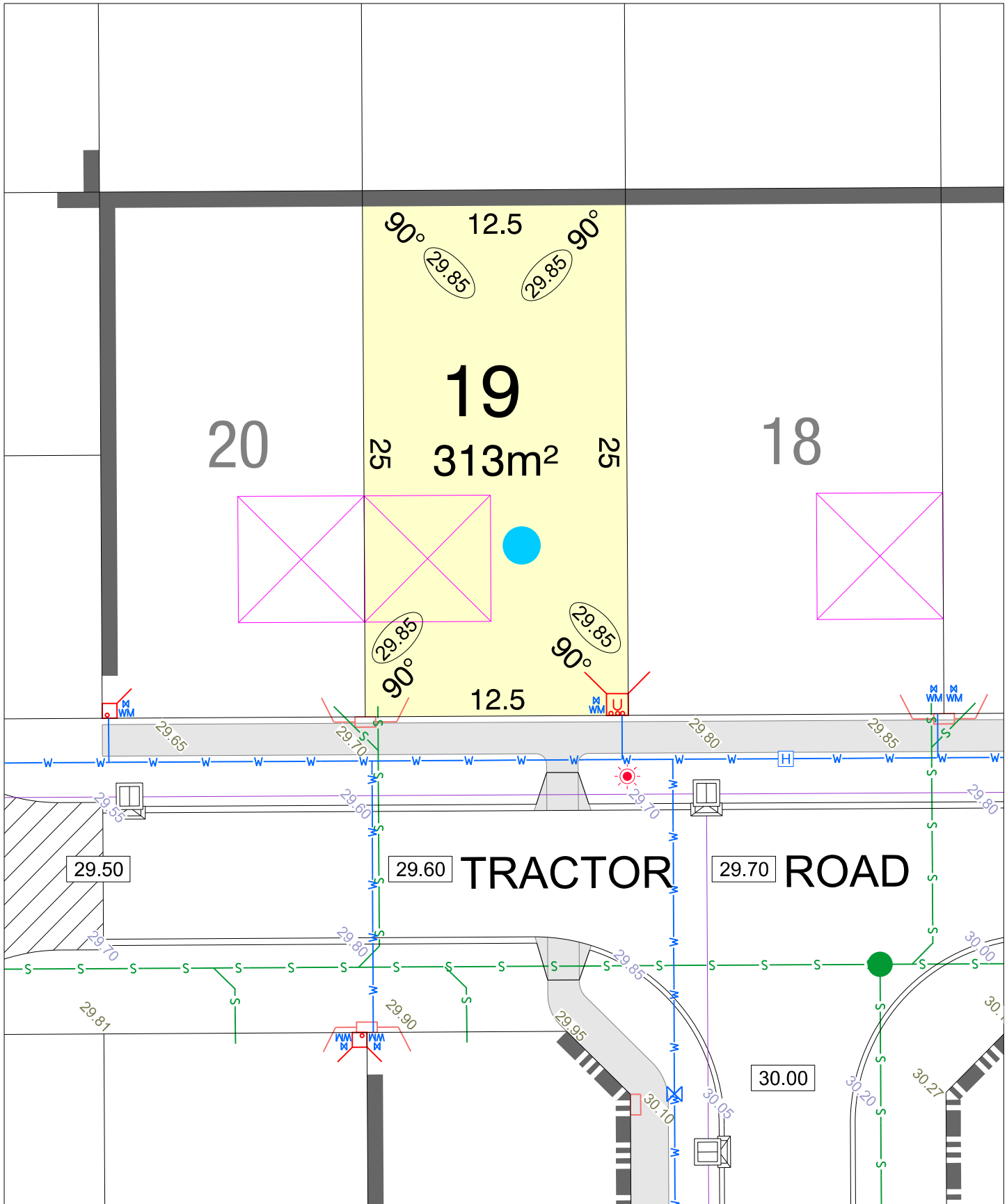
SCALE 1:250



MNG. Ref: 96750lip-026a Date: 11/04/2025
Depicted information subject to approvals and survey.
All dimensions and areas are subject to survey. The particulars on this brochure are supplied for Information only and shall not be taken as a representation in any respect on the part of the Vendor or its agent. Authorities should be consulted when services are contained within lot boundaries as building restrictions may apply. All retaining walls and associated easements are shown exaggerated for clarity.

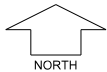
LEGEND

	WATER		POWER DOME - MINI PILLAR		26.80	TOP OF KERB HEIGHT
	WATER METER		POWER DOME - UNIVERSAL PILLAR		26.16	SPOT LEVEL
	WATER HYDRANT		STREETLIGHTS		25.40	PAD LEVEL
	WATER VALVE		TRANSFORMER SITE			ROAD LEVEL
	DRAINAGE		RETAINING WALL			OPTICOMM CONNECTION
	DRAINAGE LINES		RETAINING WALL WITH LATERITE BLOCK FACING			PROPOSED GARAGE LOCATION
	FOOTPATH		SEWER / MANHOLE			WATTS SPEED HUMP
	BAL 12.5					
	BUSHFIRE ATTACK LEVEL					



MUNDI STAGE 2
parcel.

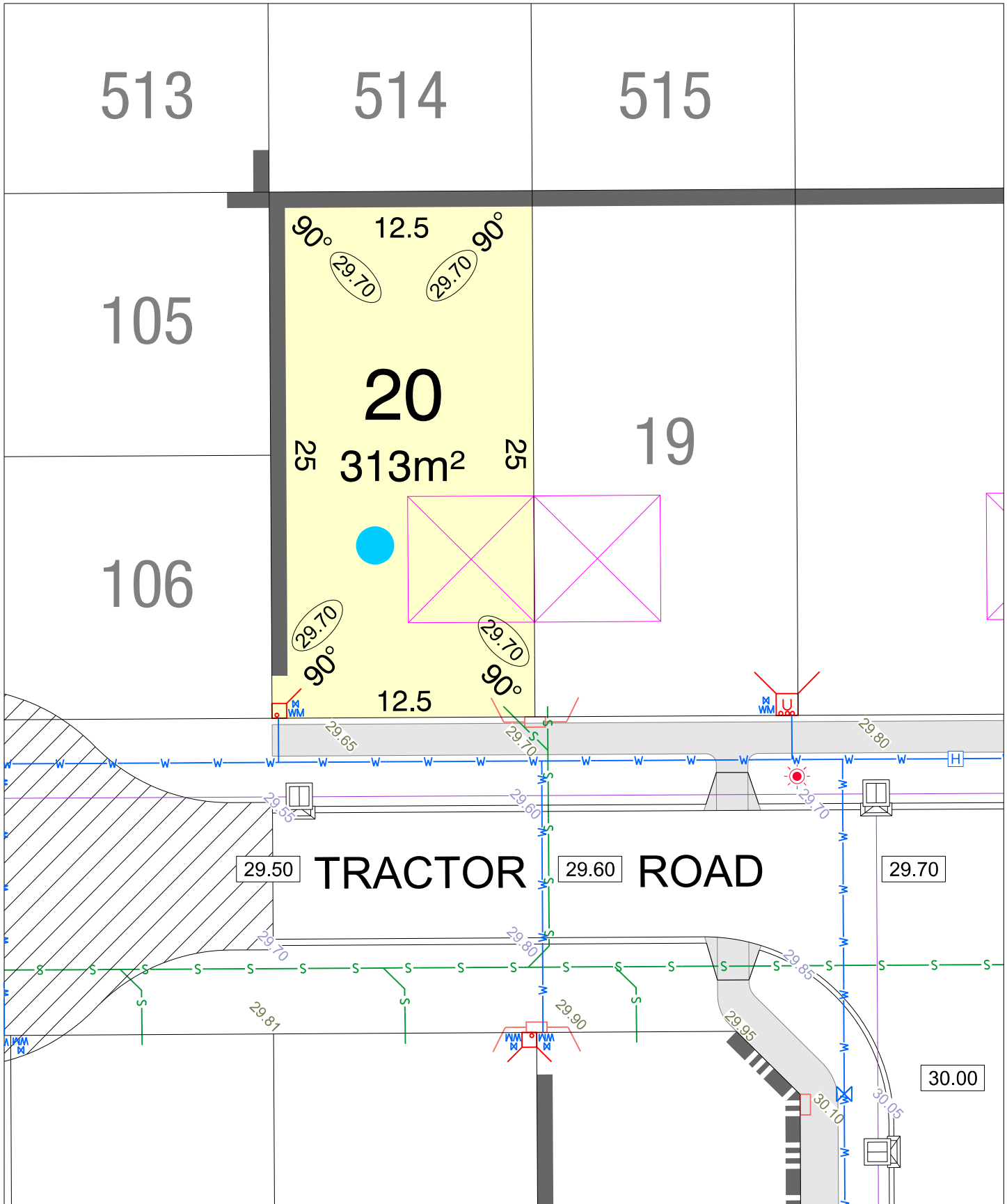
SCALE 1:250



MNG. Ref: 96750lip-026a Date: 11/04/2025
Depicted information subject to approvals and survey.
All dimensions and areas are subject to survey. The particulars on this brochure are supplied for Information only and shall not be taken as a representation in any respect on the part of the Vendor or its agent. Authorities should be consulted when services are contained within lot boundaries as building restrictions may apply. All retaining walls and associated easements are shown exaggerated for clarity.

LEGEND

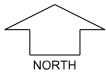
	WATER		POWER DOME - MINI PILLAR		28.80 TOP OF KERB HEIGHT
	WATER METER		POWER DOME - UNIVERSAL PILLAR		28.16 SPOT LEVEL
	WATER HYDRANT		STREETLIGHTS		28.63 PAD LEVEL
	WATER VALVE		TRANSFORMER SITE		25.40 ROAD LEVEL
	DRAINAGE		RETAINING WALL		OPTICOMM CONNECTION
	DRAINAGE LINES		RETAINING WALL WITH LATERITE BLOCK FACING		PROPOSED GARAGE LOCATION
	FOOTPATH		SEWER / MANHOLE		WATTS SPEED HUMP
	BUSHFIRE ATTACK LEVEL				



MUNDI STAGE 2

parcel.

SCALE 1:250



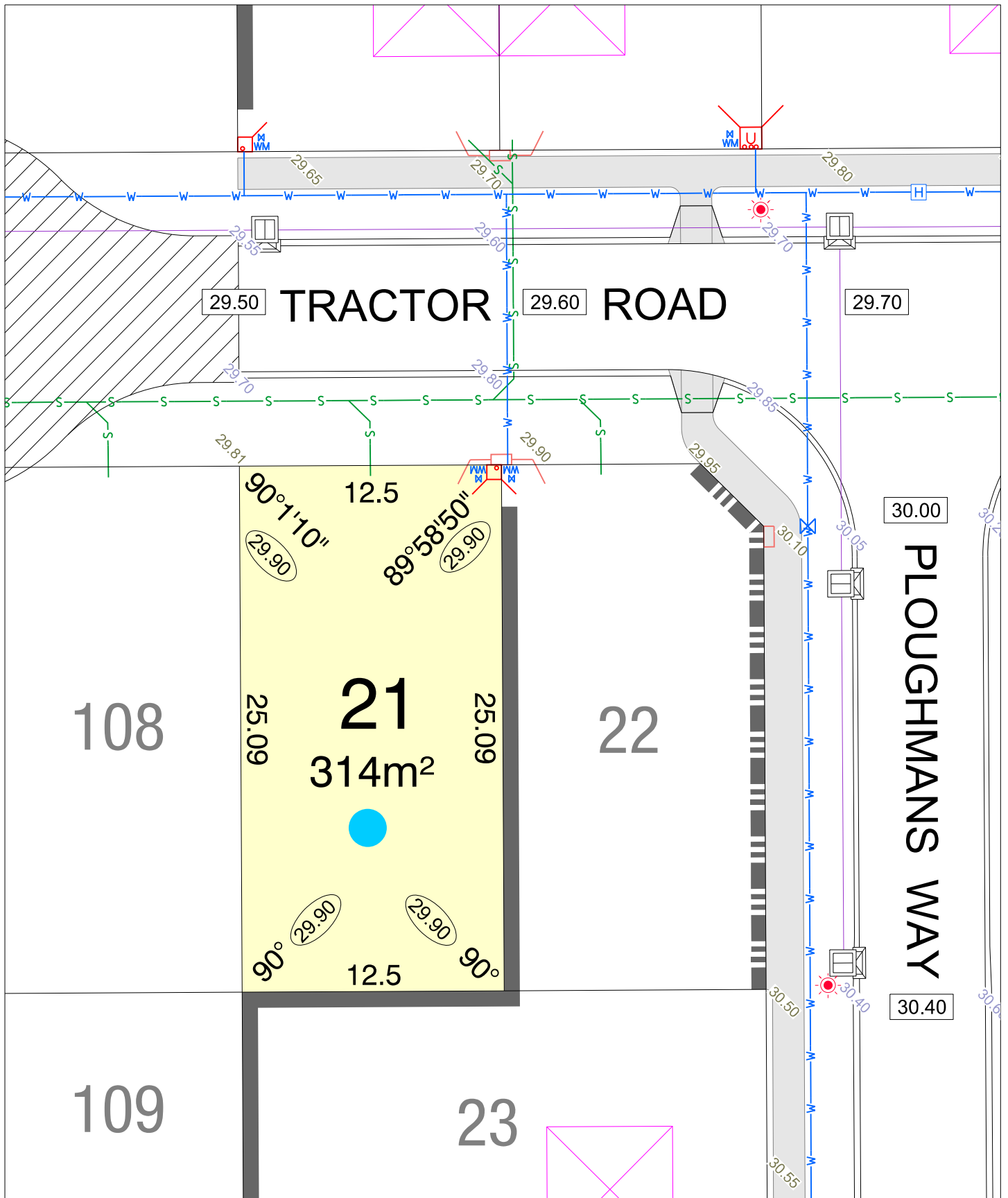
MNG. Ref: 96750lip-026a Date: 11/04/2025
Depicted information subject to approvals and survey.
All dimensions and areas are subject to survey. The particulars on this brochure are supplied for Information only and shall not be taken as a representation in any respect on the part of the Vendor or its agent. Authorities should be consulted when services are contained within lot boundaries as building restrictions may apply. All retaining walls and associated easements are shown exaggerated for clarity.

LEGEND

- WATER
- WATER METER
- WATER HYDRANT
- WATER VALVE
- DRAINAGE
- DRAINAGE LINES
- FOOTPATH
- BUSHFIRE ATTACK LEVEL

- POWER DOME - MINI PILLAR
- POWER DOME - UNIVERSAL PILLAR
- STREETLIGHTS
- TRANSFORMER SITE
- RETAINING WALL
- RETAINING WALL WITH LATERITE BLOCK FACING
- SEWER / MANHOLE

- TOP OF KERB HEIGHT
- SPOT LEVEL
- PAD LEVEL
- ROAD LEVEL
- OPTICOMM CONNECTION
- PROPOSED GARAGE LOCATION
- WATTS SPEED HUMP



MUNDI STAGE 2
parcel.

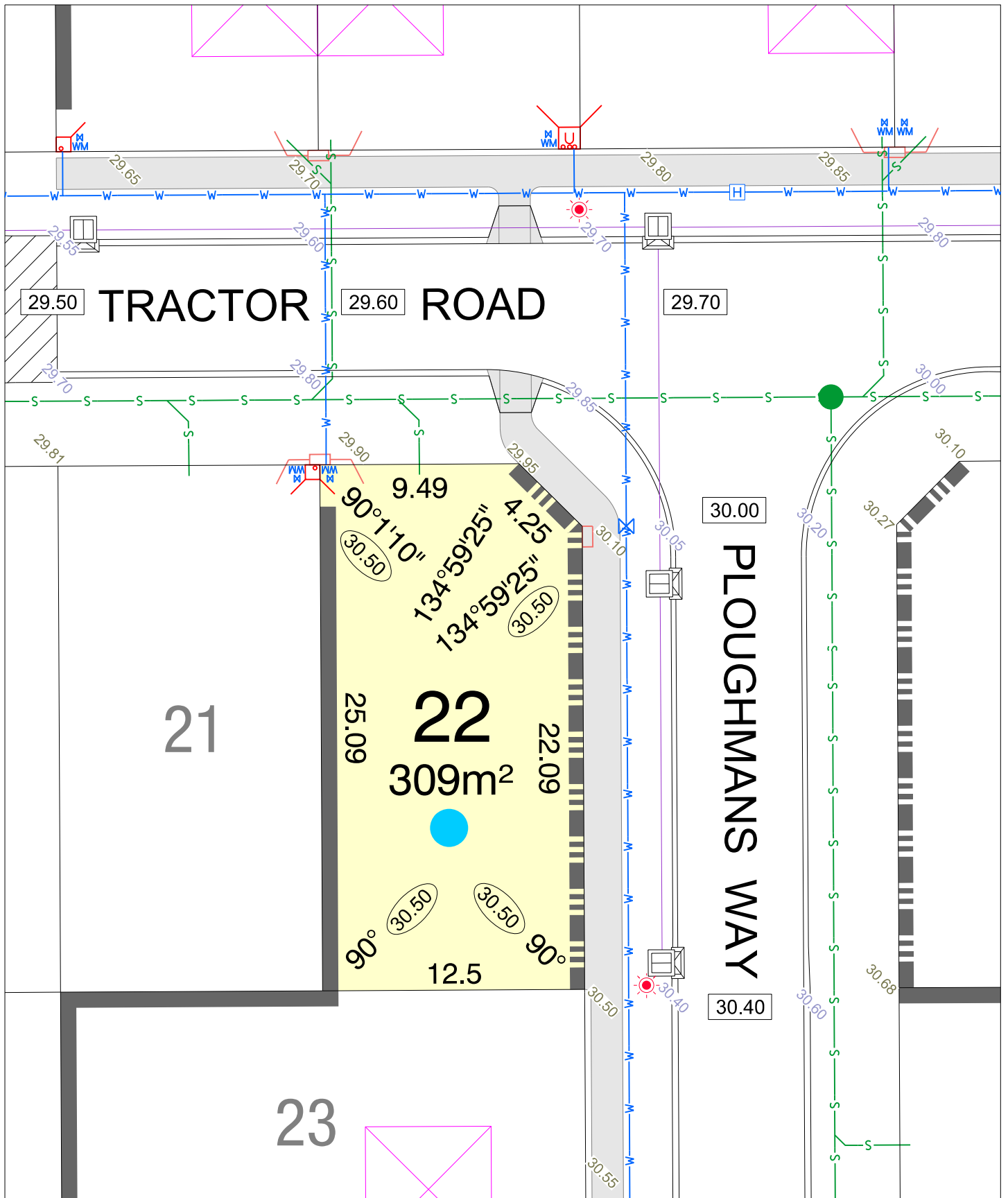
SCALE 1:250



MNG Ref: 96750lip-026a Date: 11/04/2025
Depicted information subject to approvals and survey.
All dimensions and areas are subject to survey. The particulars on this brochure are supplied for Information only and shall not be taken as a representation in any respect on the part of the Vendor or its agent. Authorities should be consulted when services are contained within lot boundaries as building restrictions may apply. All retaining walls and associated easements are shown exaggerated for clarity.

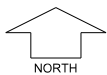
LEGEND

	WATER		POWER DOME - MINI PILLAR		TOP OF KERB HEIGHT
	WATER METER		POWER DOME - UNIVERSAL PILLAR		SPOT LEVEL
	WATER HYDRANT		STREETLIGHTS		PAD LEVEL
	WATER VALVE		TRANSFORMER SITE		ROAD LEVEL
	DRAINAGE		RETAINING WALL		OPTICOMM CONNECTION
	DRAINAGE LINES		RETAINING WALL WITH LATERITE BLOCK FACING		PROPOSED GARAGE LOCATION
	FOOTPATH		SEWER / MANHOLE		WATTS SPEED HUMP
	BAL 12.5 BUSHFIRE ATTACK LEVEL				



MUNDI STAGE 2
parcel.

SCALE 1:250



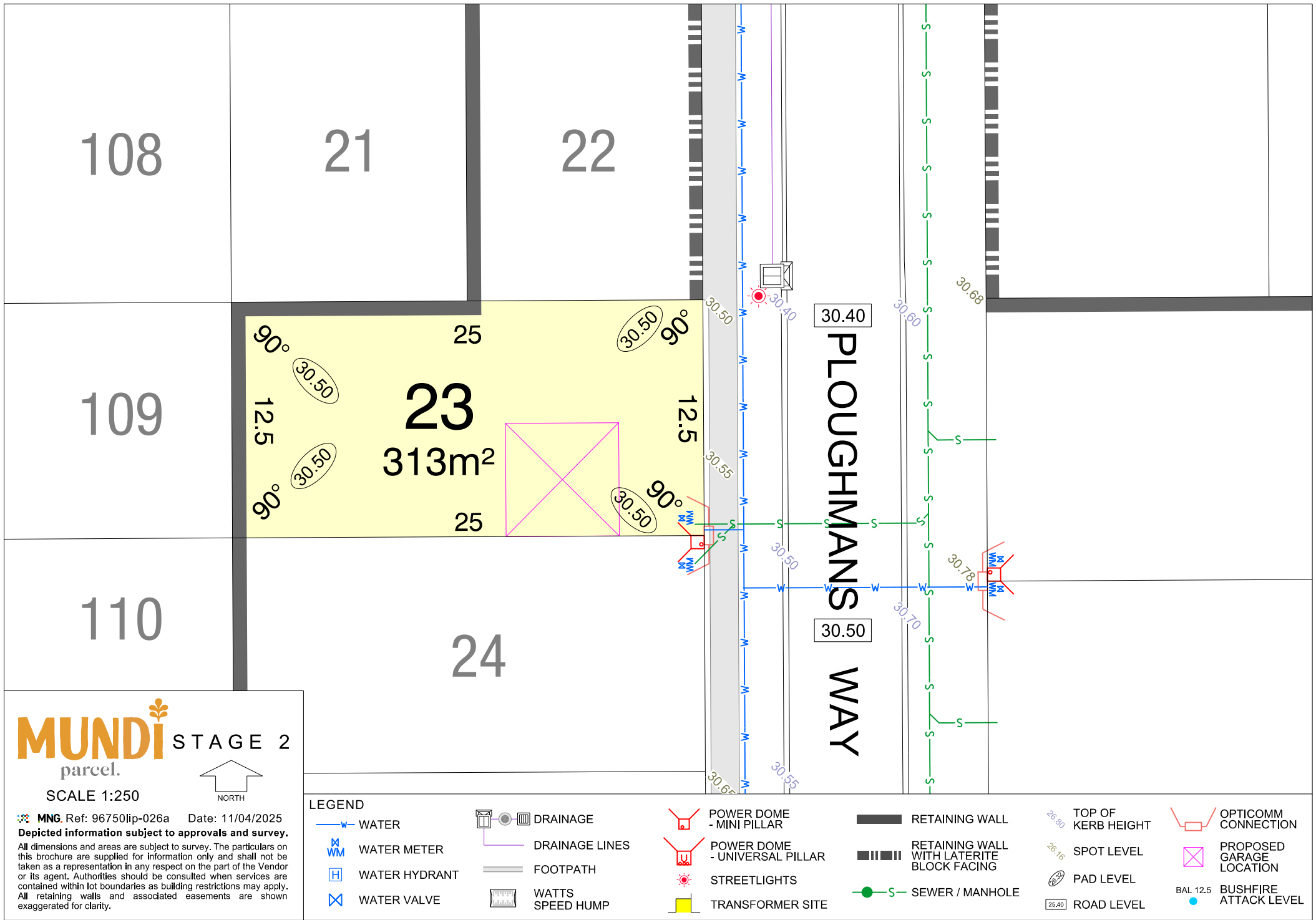
MNG. Ref: 96750lip-026a Date: 11/04/2025
Depicted information subject to approvals and survey.
 All dimensions and areas are subject to survey. The particulars on this brochure are supplied for Information only and shall not be taken as a representation in any respect on the part of the Vendor or its agent. Authorities should be consulted when services are contained within lot boundaries as building restrictions may apply. All retaining walls and associated easements are shown exaggerated for clarity.

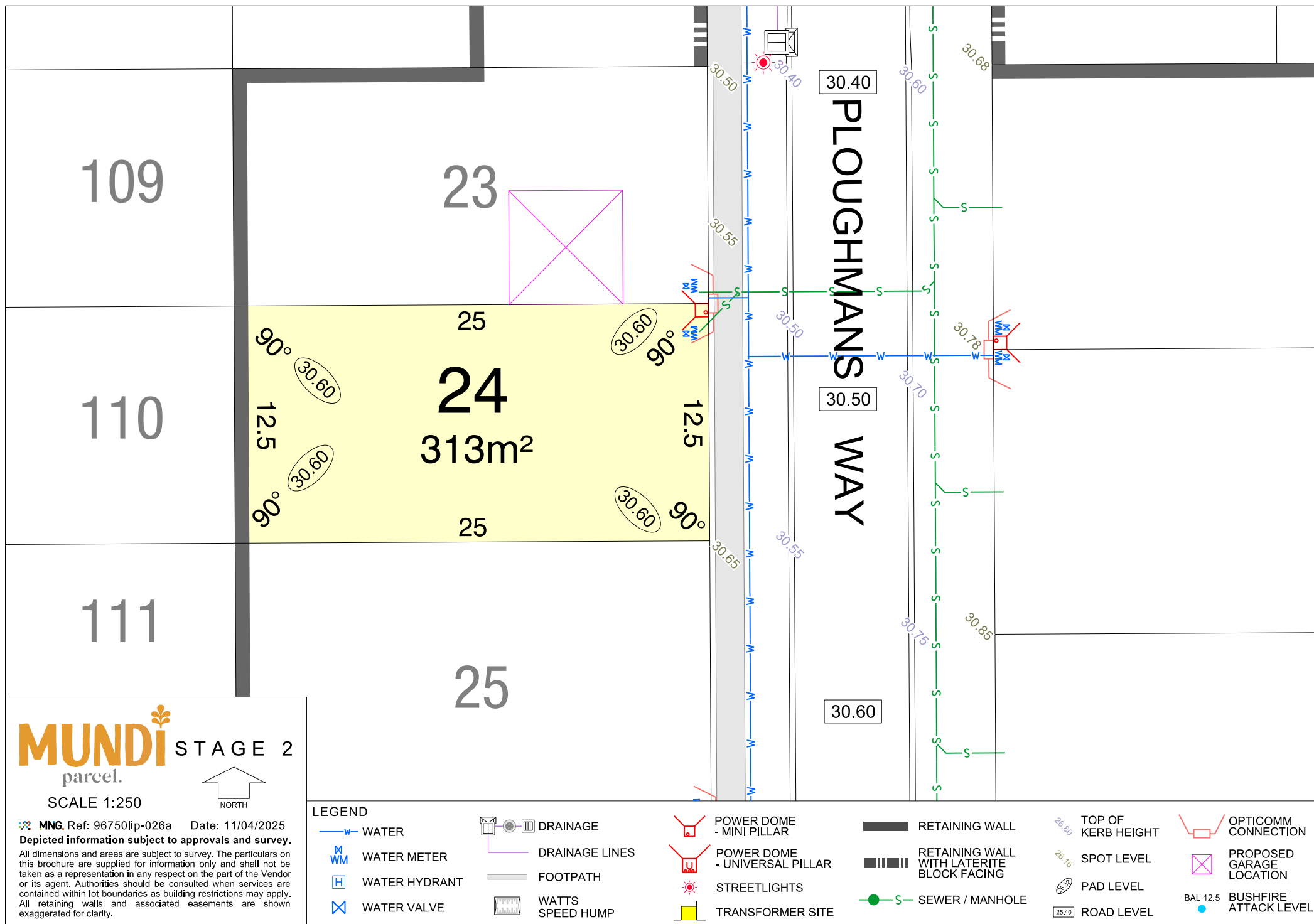
LEGEND

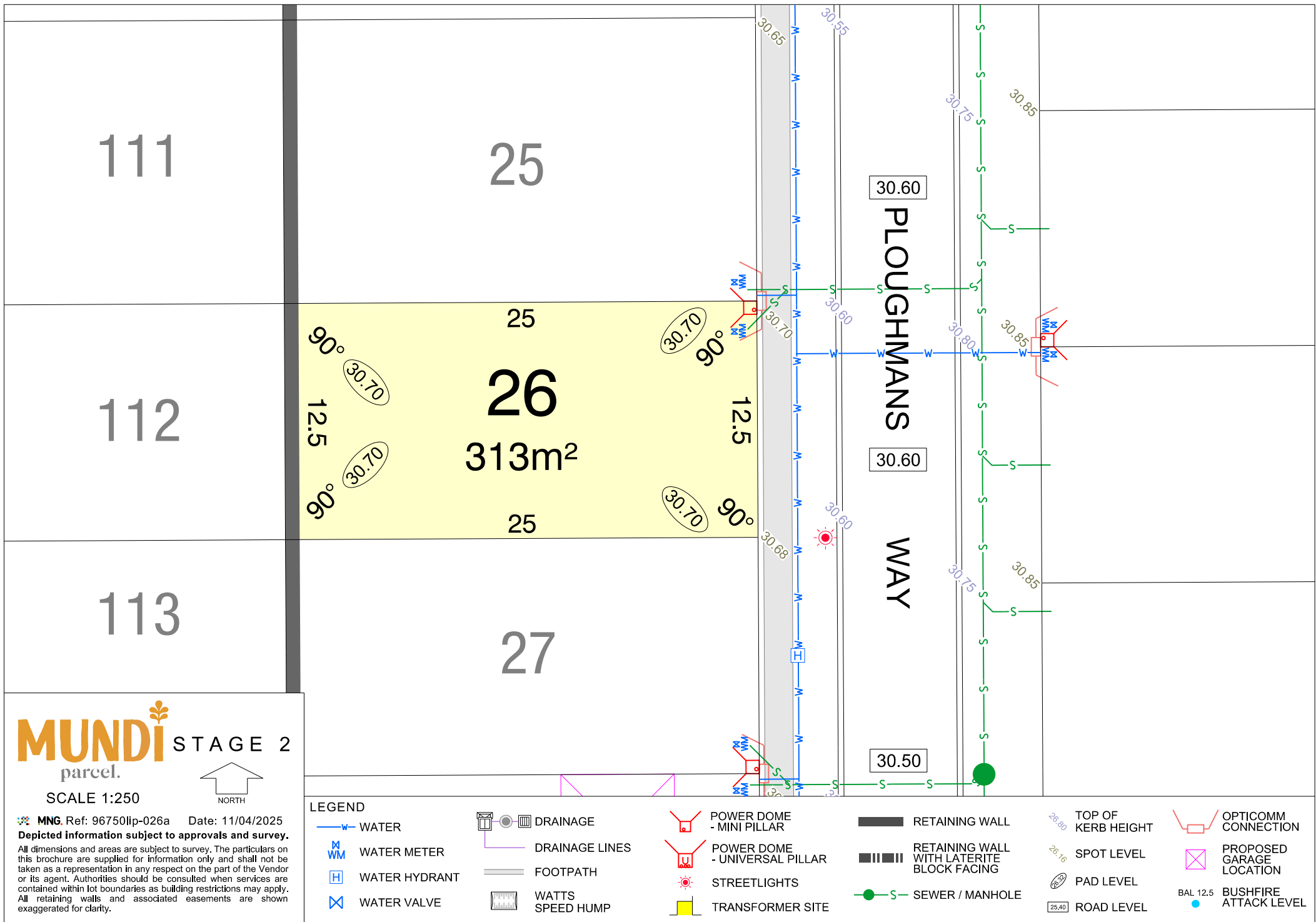
- WATER
- WATER METER
- WATER HYDRANT
- WATER VALVE
- DRAINAGE
- DRAINAGE LINES
- FOOTPATH
- BAL 12.5 BUSHFIRE ATTACK LEVEL

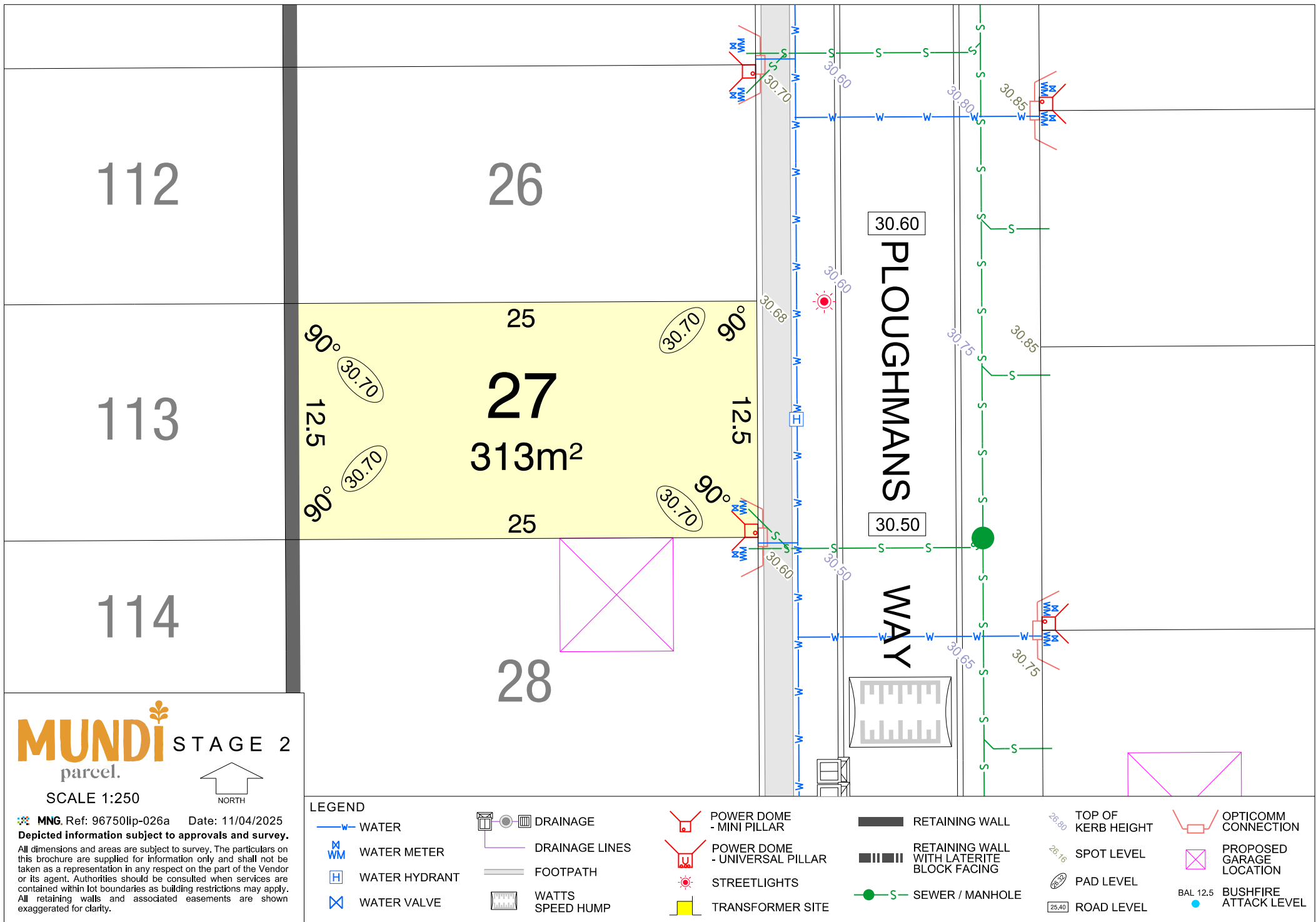
- POWER DOME - MINI PILLAR
- POWER DOME - UNIVERSAL PILLAR
- STREETLIGHTS
- TRANSFORMER SITE
- RETAINING WALL
- RETAINING WALL WITH LATERITE BLOCK FACING
- SEWER / MANHOLE

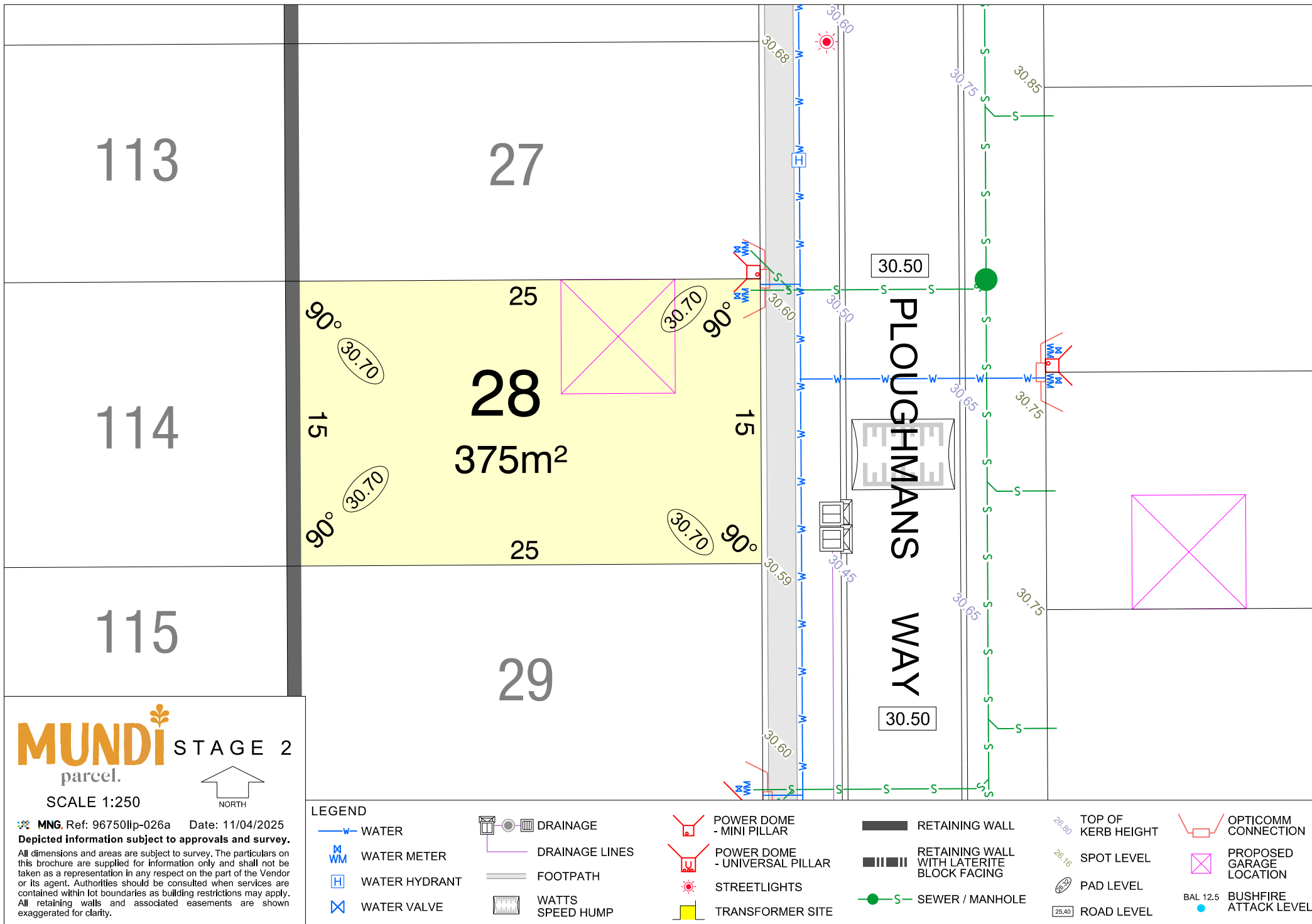
- TOP OF KERB HEIGHT
- SPOT LEVEL
- PAD LEVEL
- ROAD LEVEL
- OPTICOMM CONNECTION
- PROPOSED GARAGE LOCATION
- WATTS SPEED HUMP

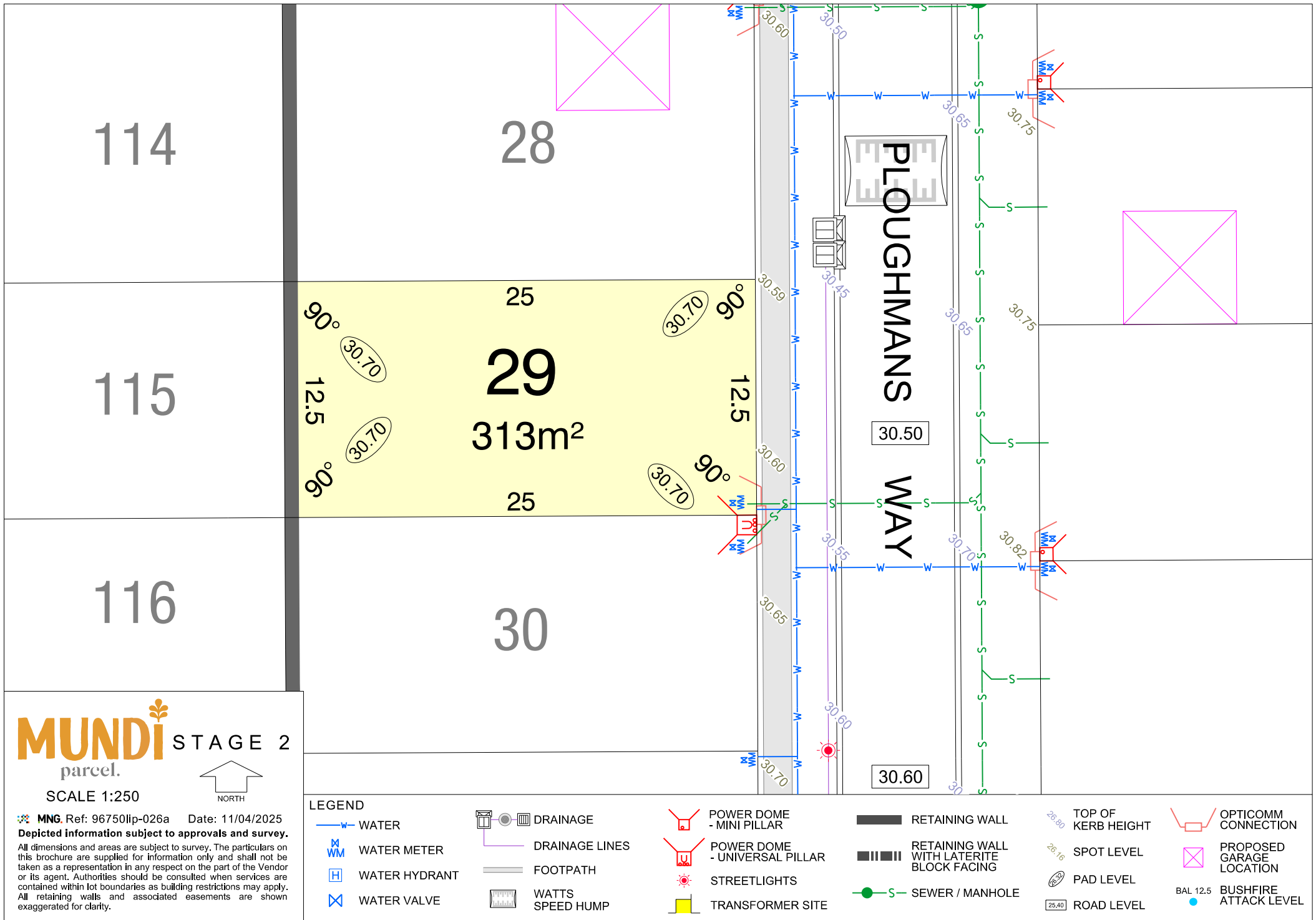


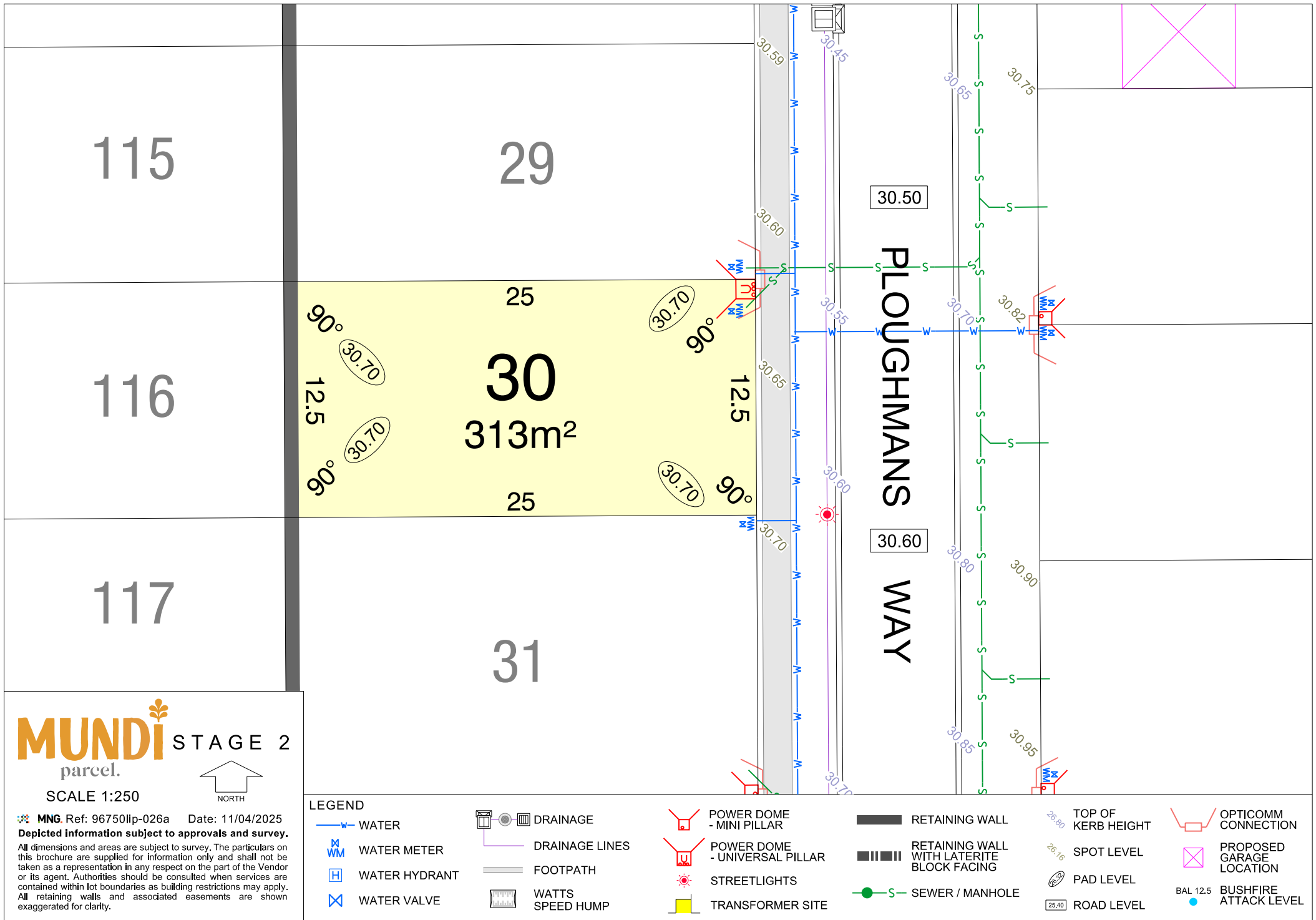


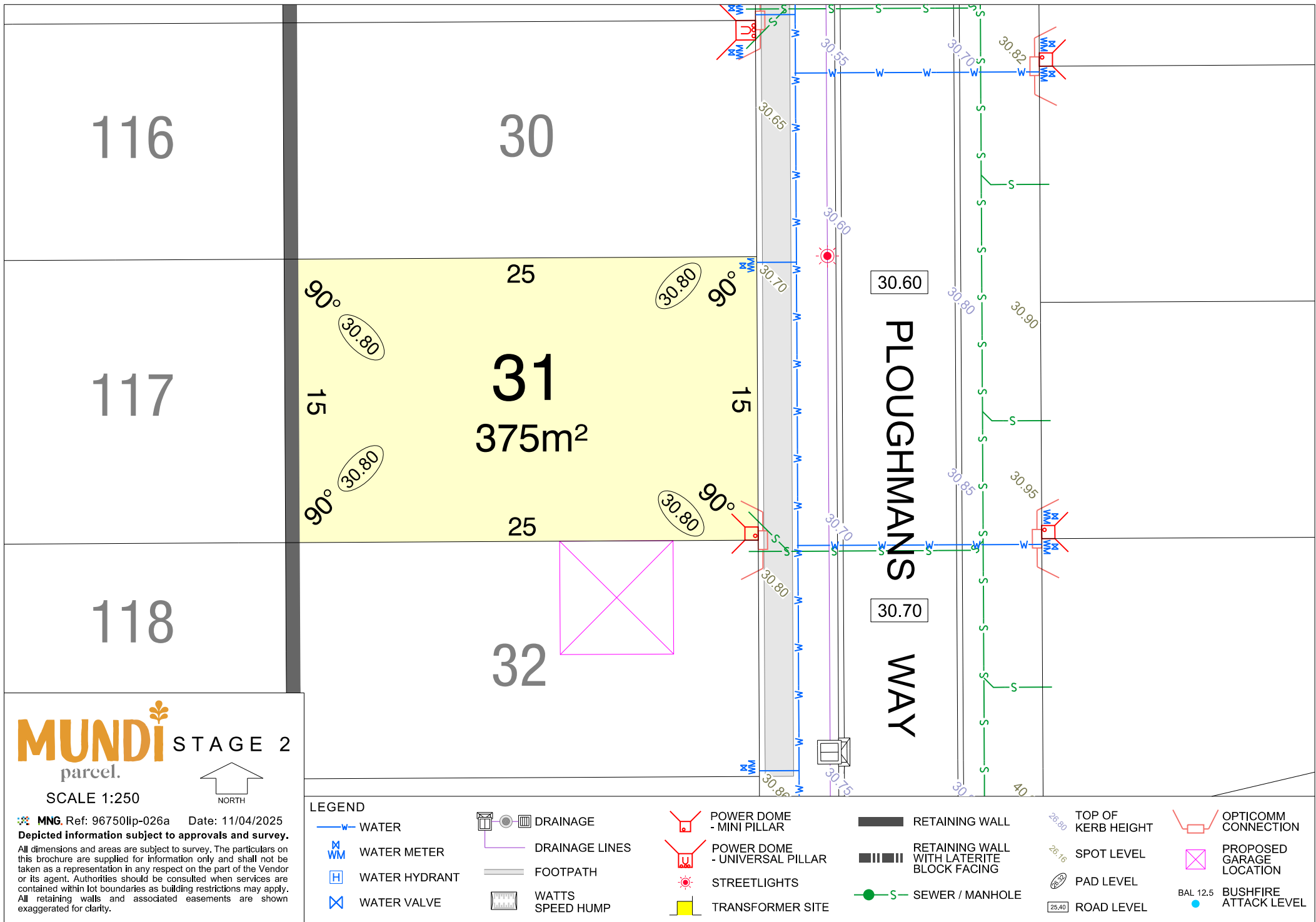


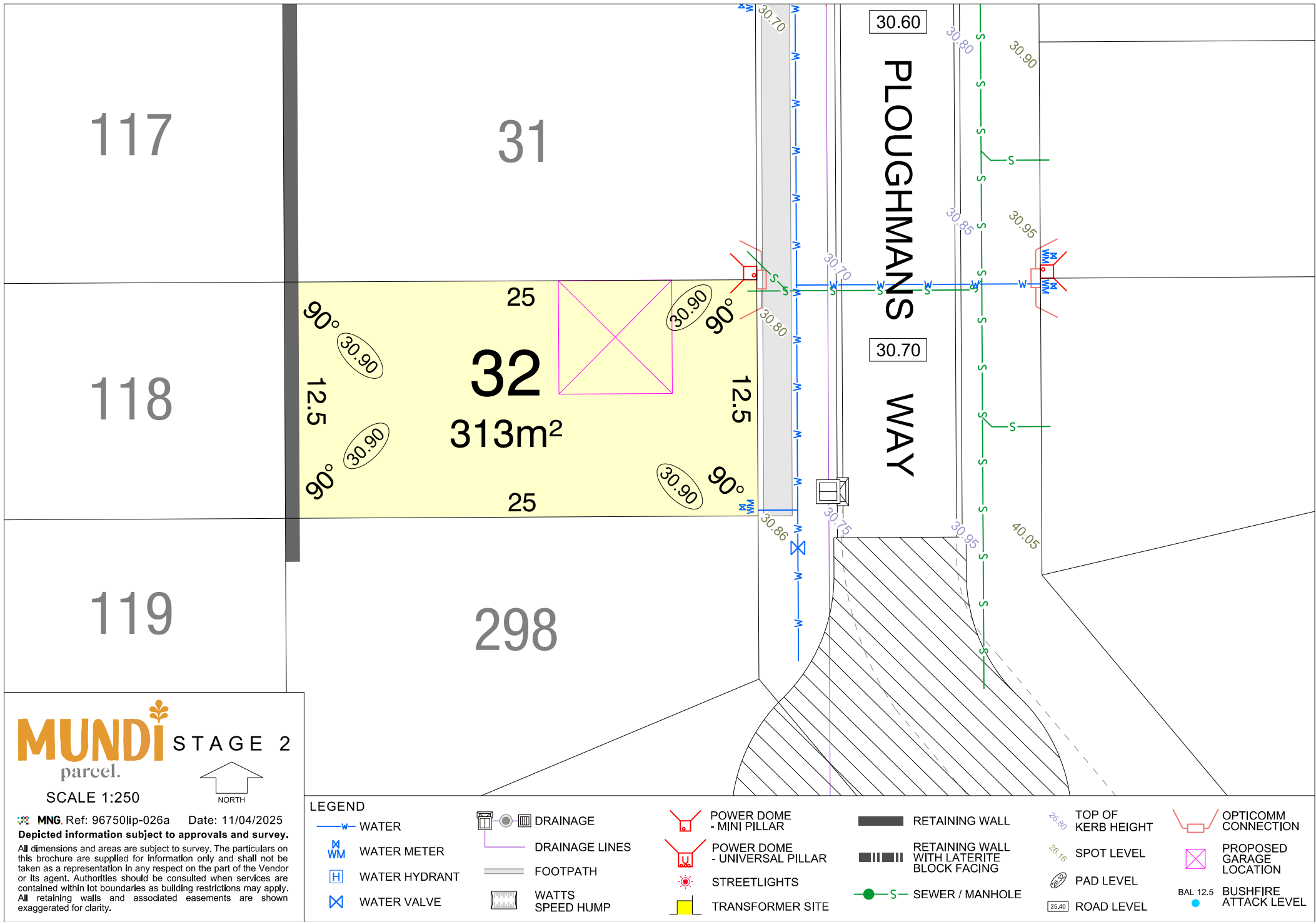


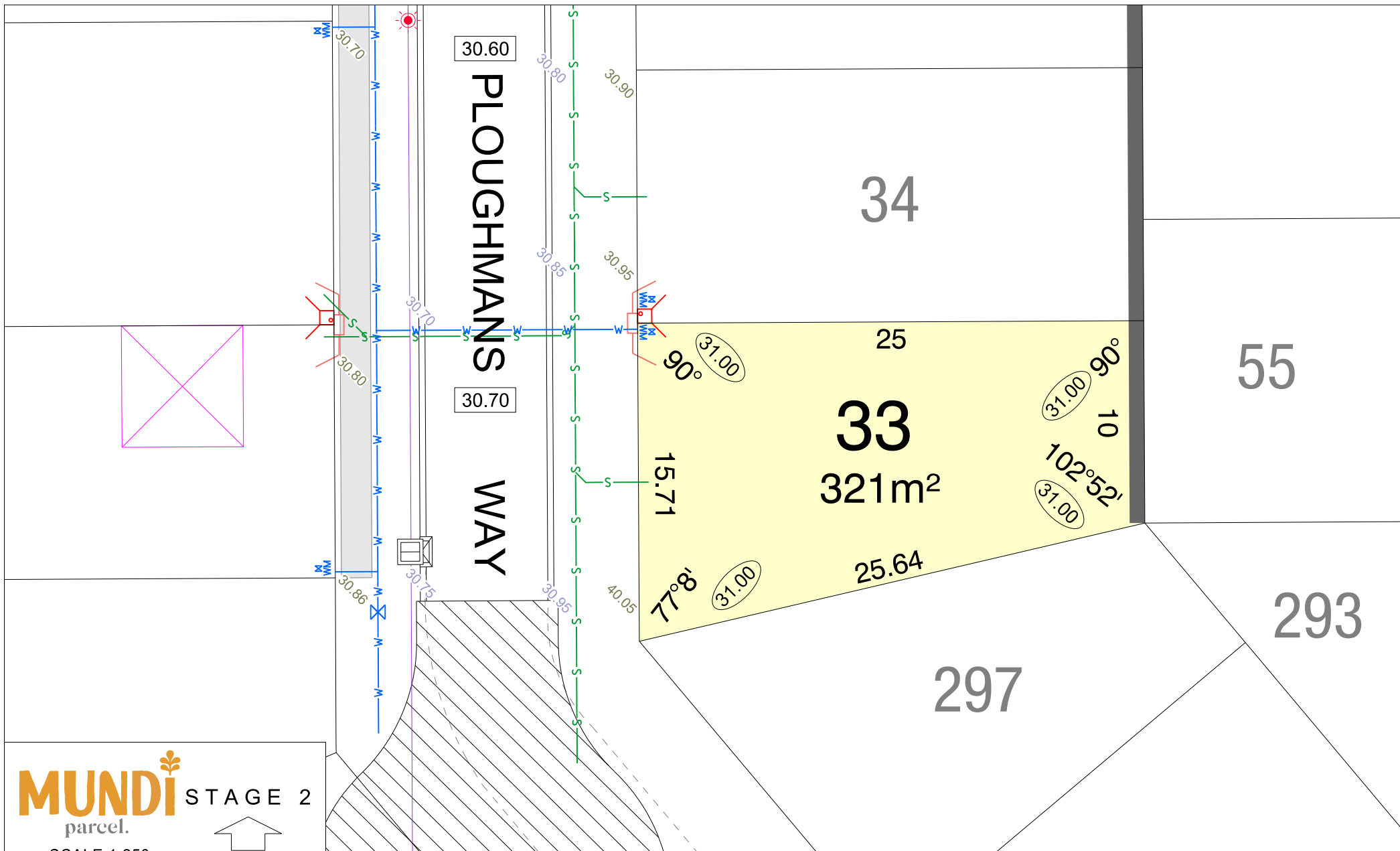






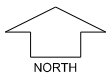






MUNDI STAGE 2
parcel.

SCALE 1:250

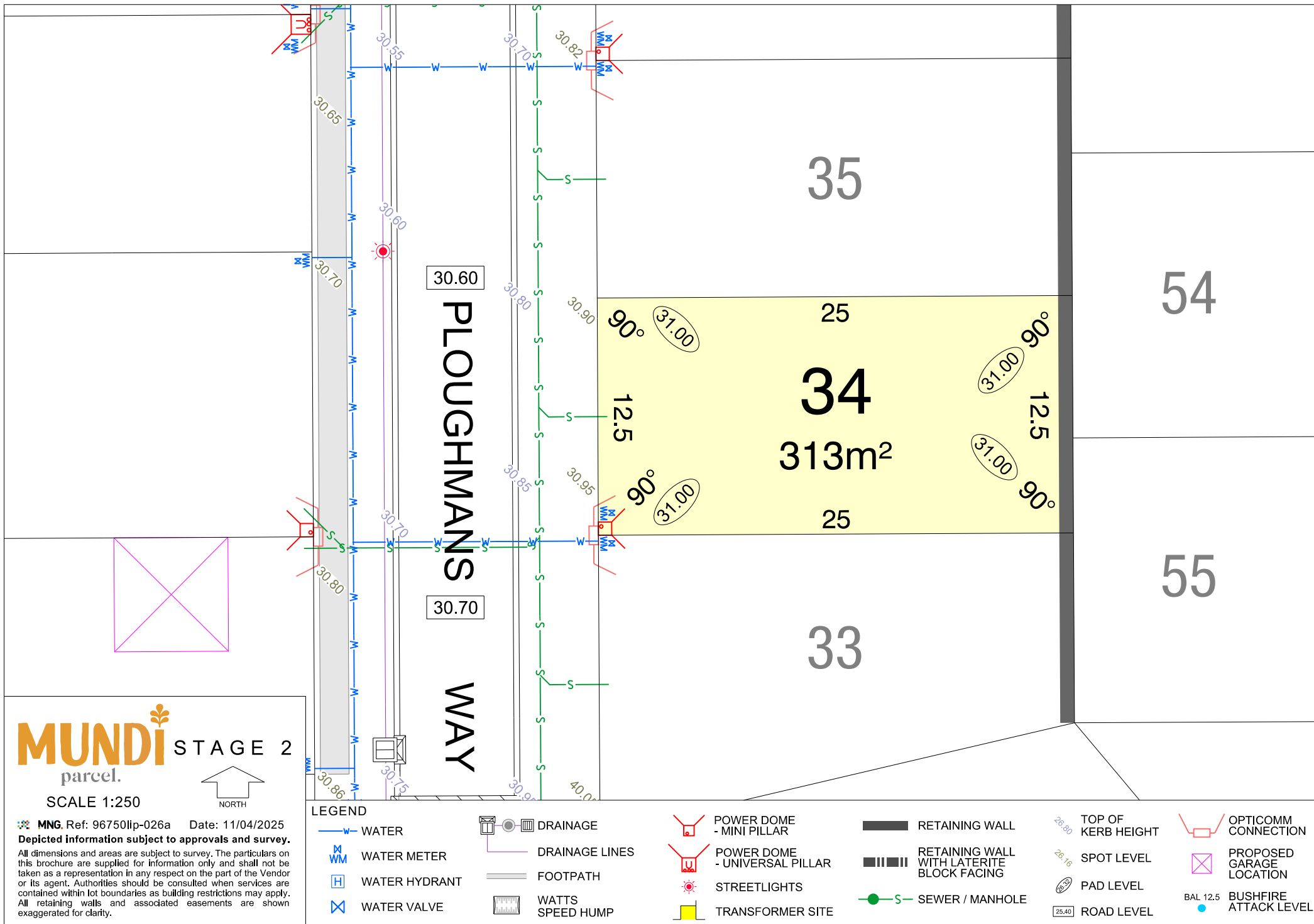


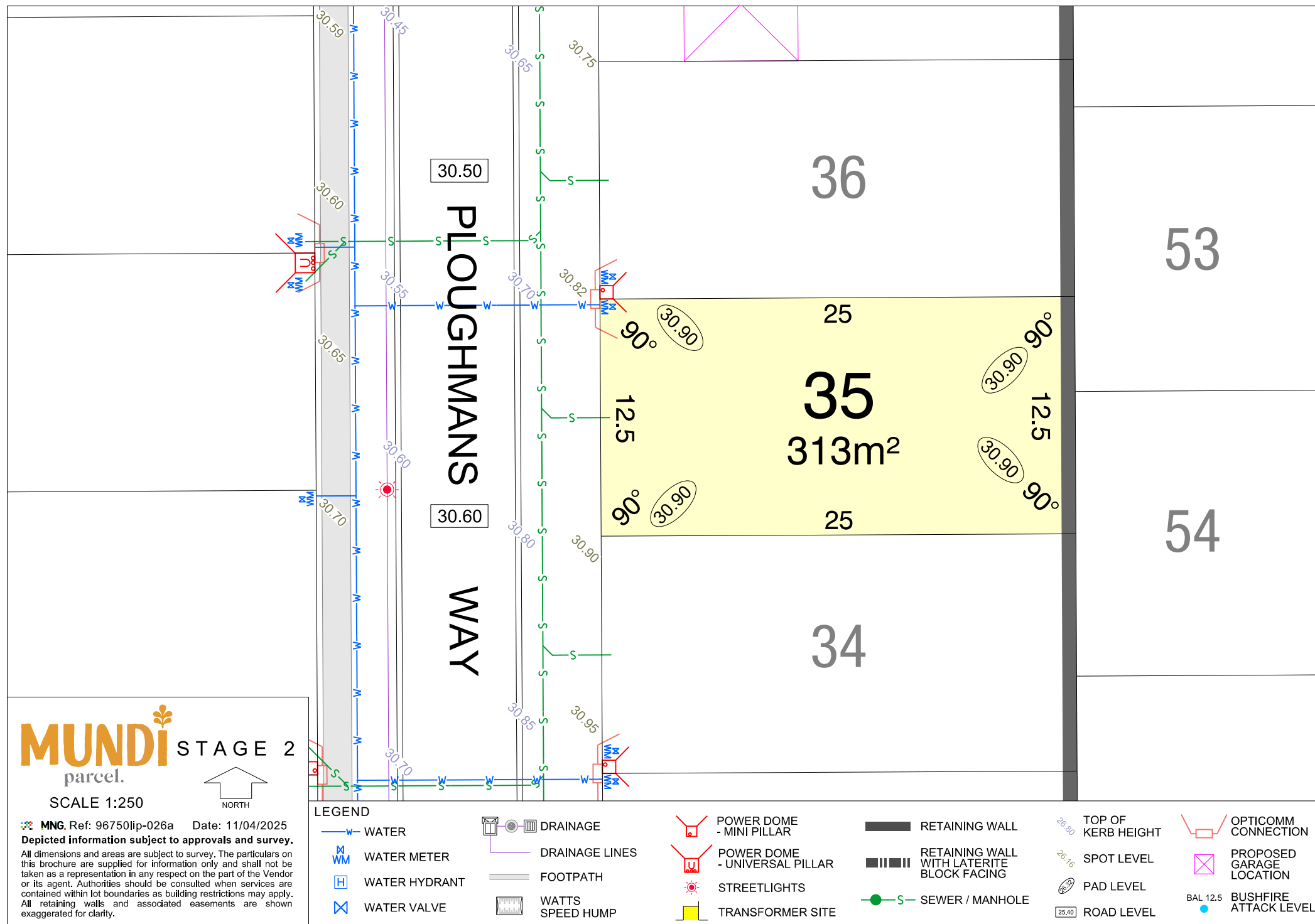
MNG. Ref: 96750lp-026a Date: 11/04/2025
Depicted information subject to approvals and survey.

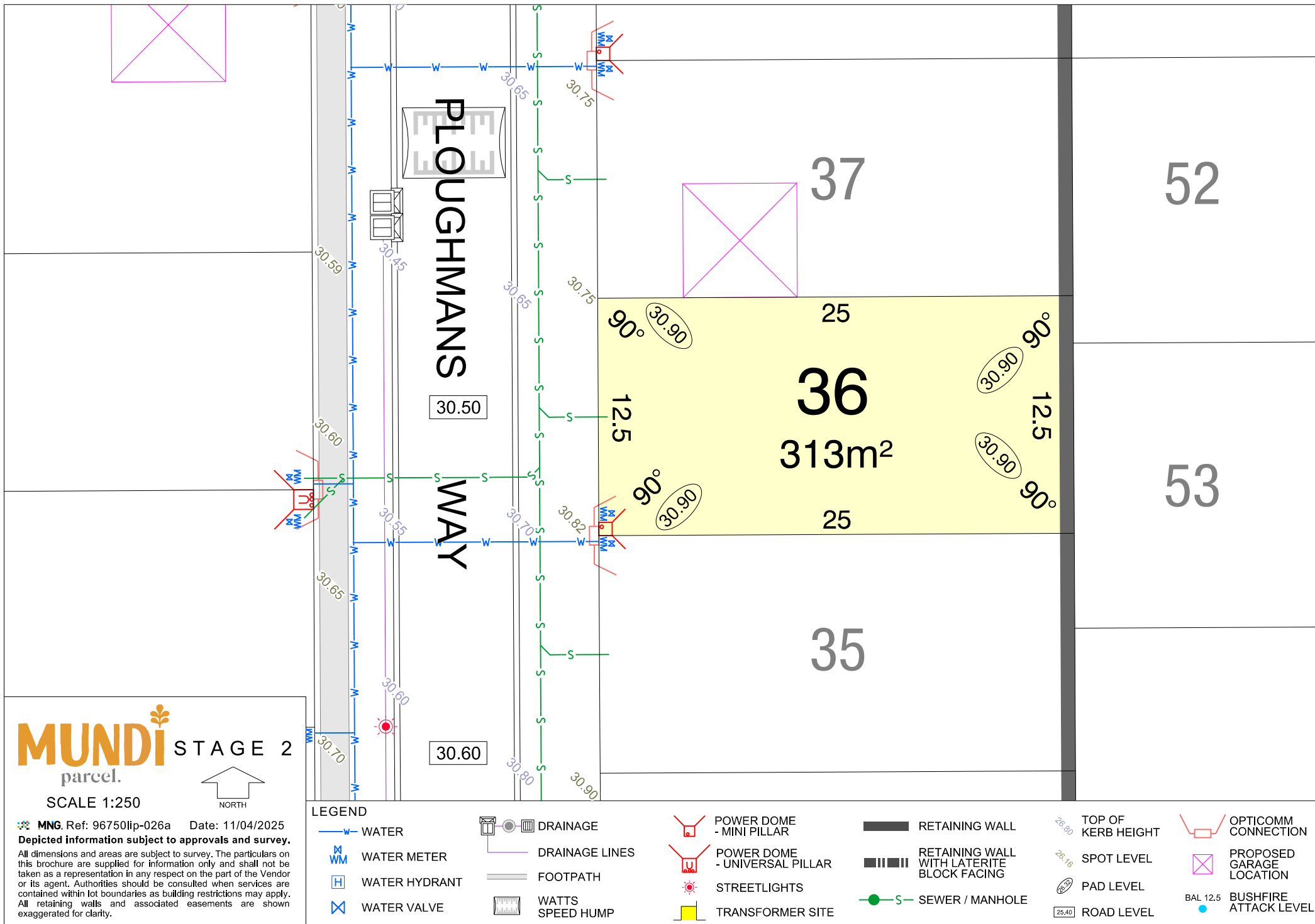
All dimensions and areas are subject to survey. The particulars on this brochure are supplied for information only and shall not be taken as a representation in any respect on the part of the Vendor or its agent. Authorities should be consulted when services are contained within lot boundaries as building restrictions may apply. All retaining walls and associated easements are shown exaggerated for clarity.

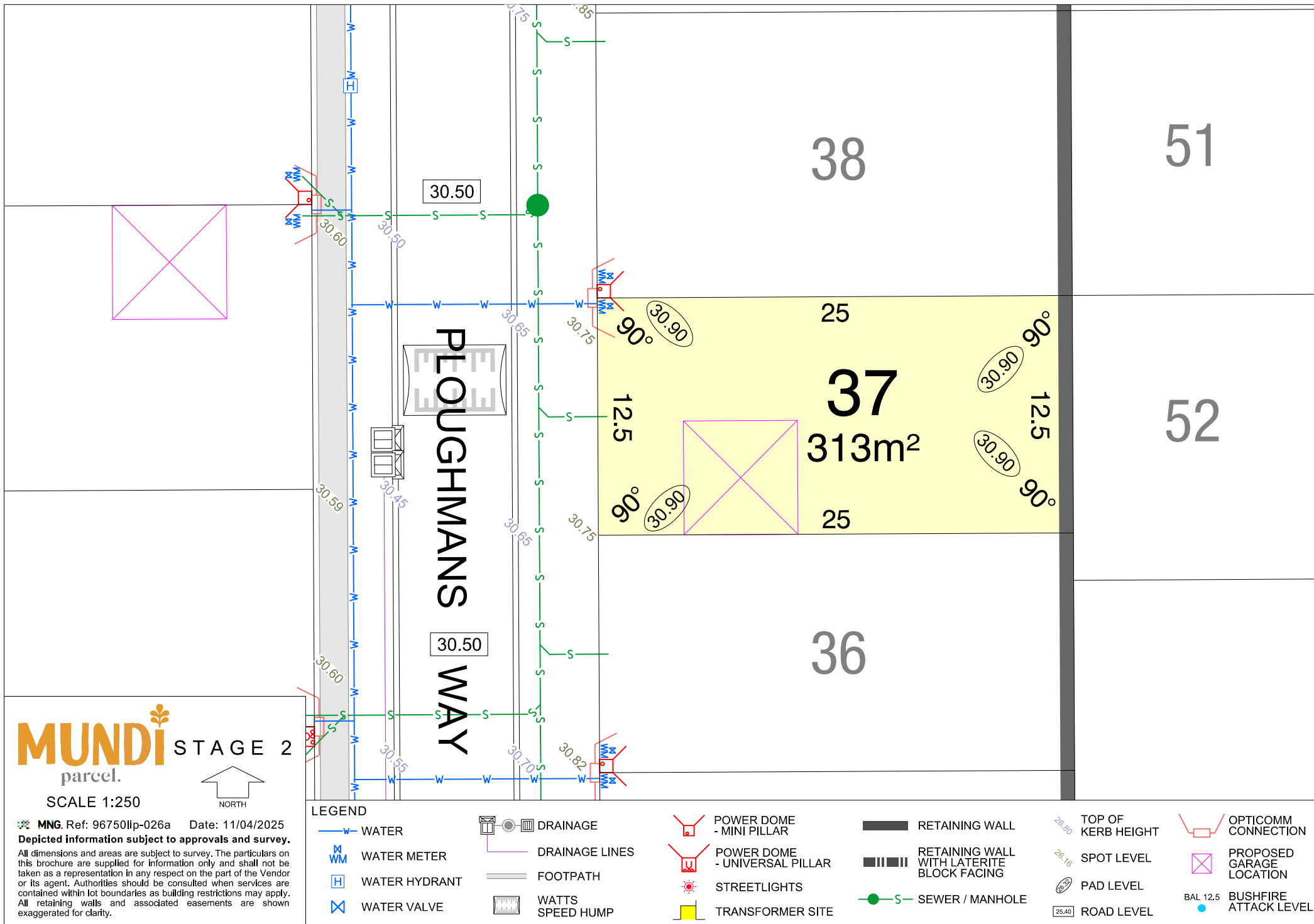
LEGEND

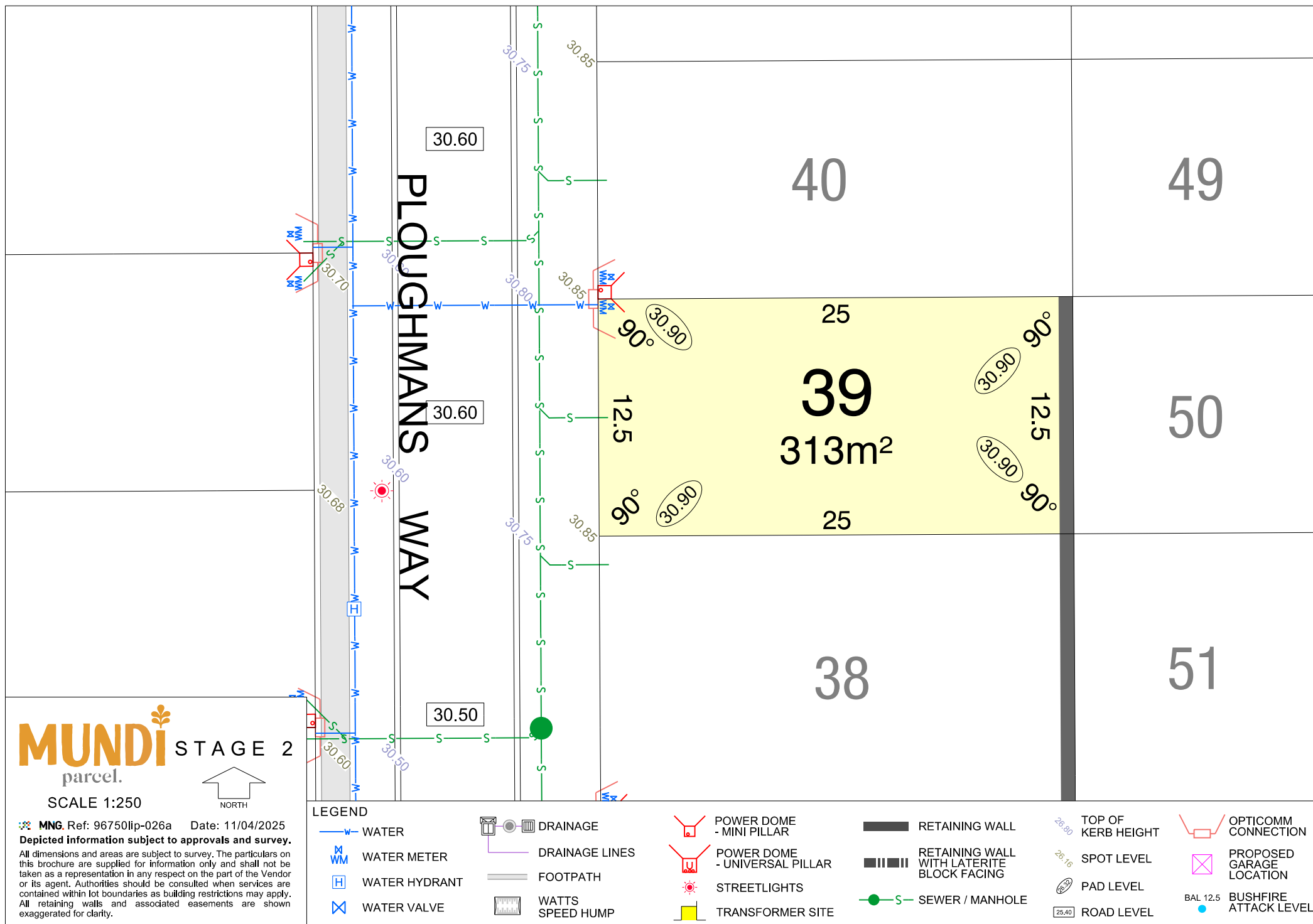
- | | | | | | |
|---------------|------------------|-------------------------------|---|--------------------|--------------------------------|
| WATER | DRAINAGE | POWER DOME - MINI PILLAR | RETAINING WALL | TOP OF KERB HEIGHT | OPTICOMM CONNECTION |
| WATER METER | DRAINAGE LINES | POWER DOME - UNIVERSAL PILLAR | RETAINING WALL WITH LATERITE BLOCK FACING | SPOT LEVEL | PROPOSED GARAGE LOCATION |
| WATER HYDRANT | FOOTPATH | STREETLIGHTS | SEWER / MANHOLE | PAD LEVEL | BAL 12.5 BUSHFIRE ATTACK LEVEL |
| WATER VALVE | WATTS SPEED HUMP | TRANSFORMER SITE | | ROAD LEVEL | |

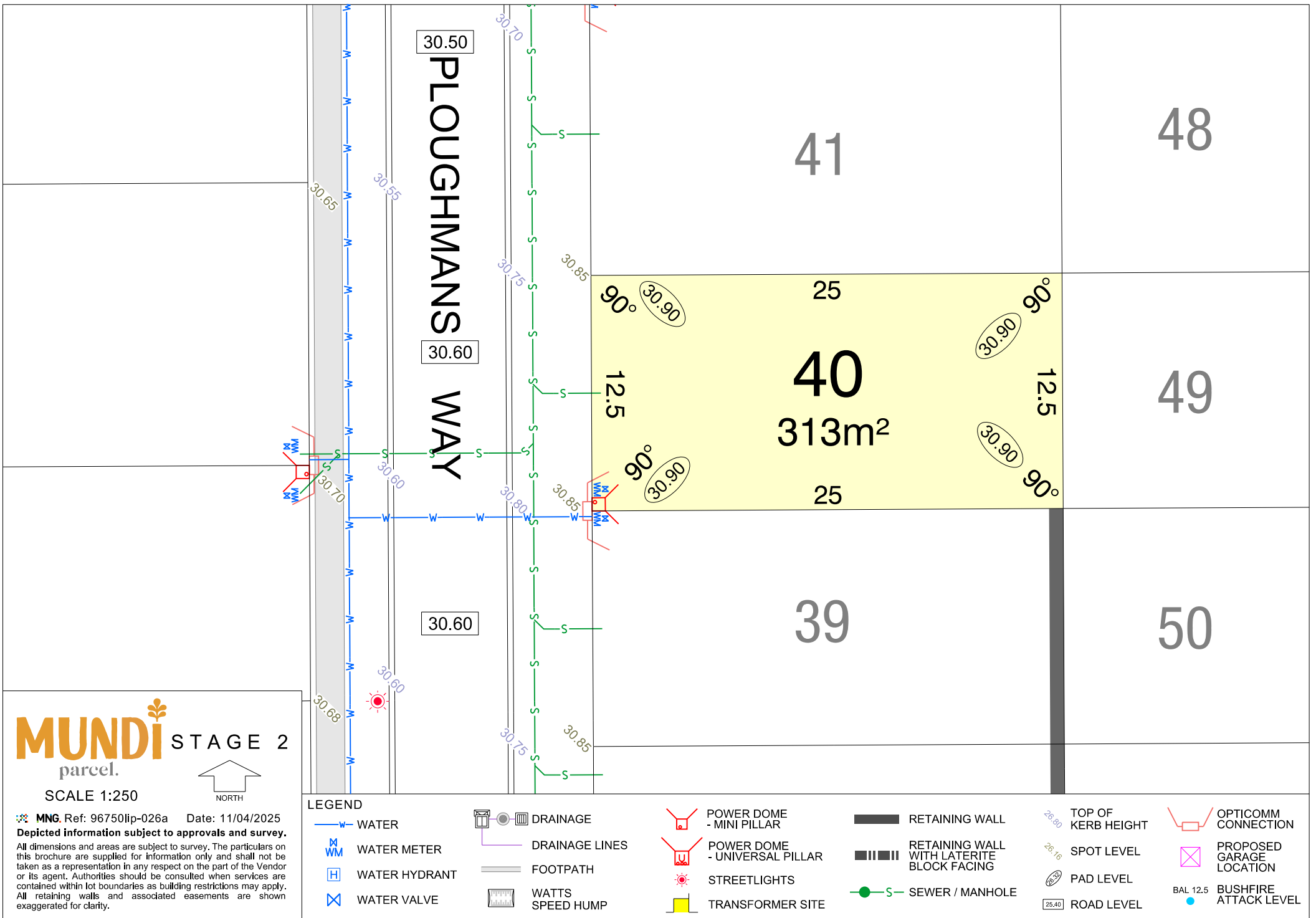


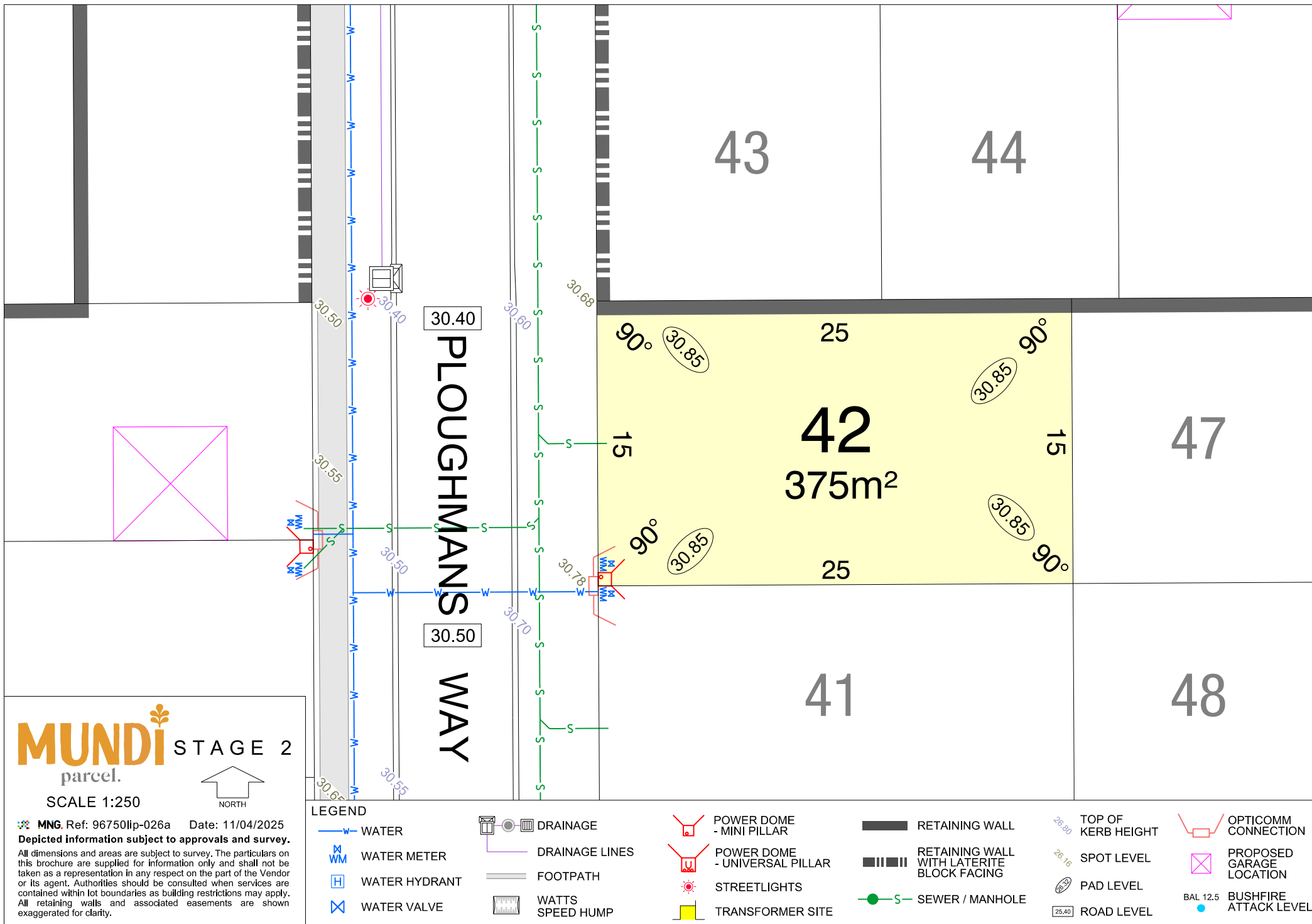


























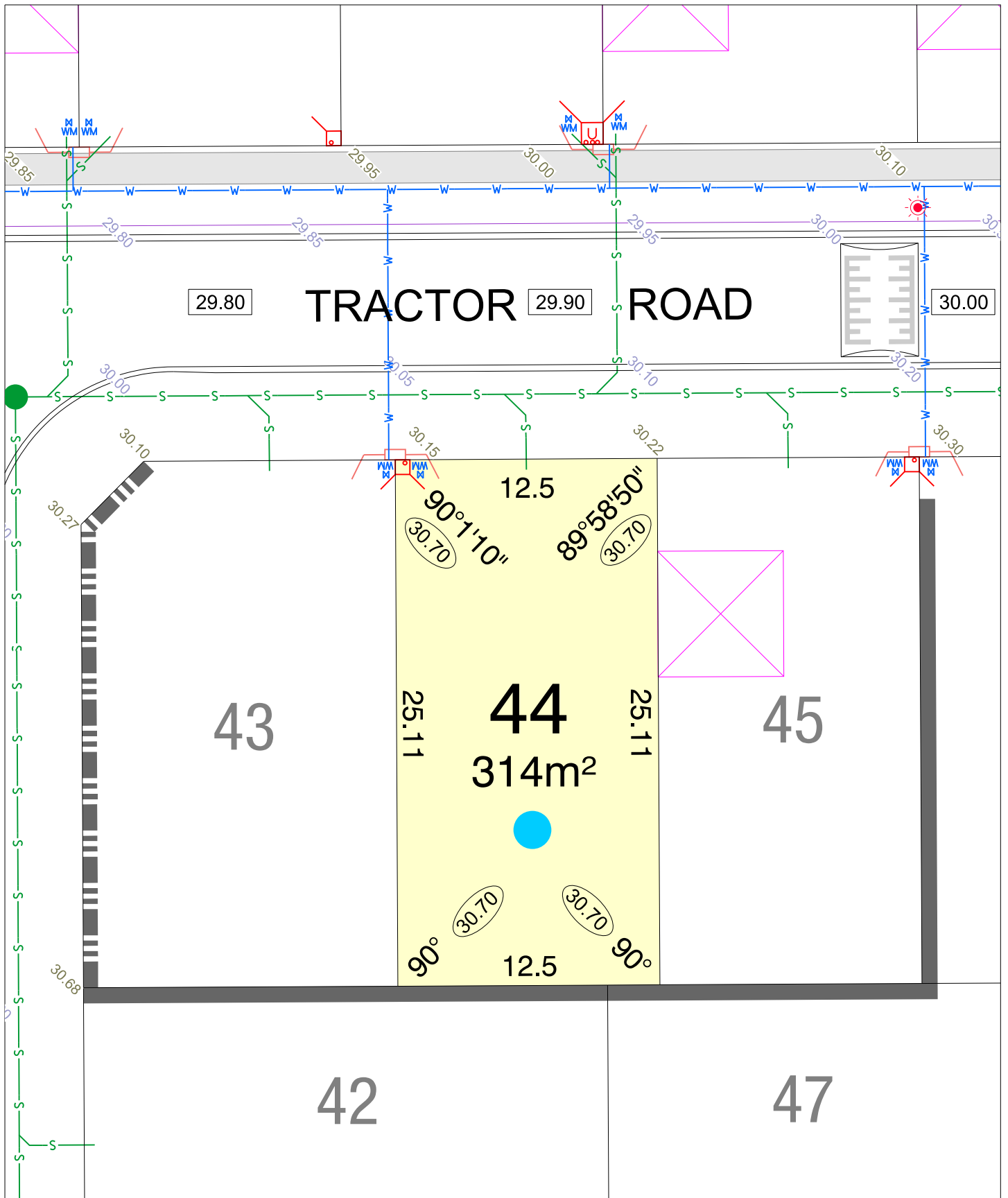






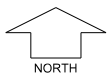


LEGEND					
	WATER		POWER DOME - MINI PILLAR		TOP OF KERB HEIGHT
	WATER METER		POWER DOME - UNIVERSAL PILLAR		SPOT LEVEL
	WATER HYDRANT		STREETLIGHTS		PAD LEVEL
	WATER VALVE		TRANSFORMER SITE		ROAD LEVEL
	DRAINAGE		RETAINING WALL		OPTICOMM CONNECTION
	DRAINAGE LINES		RETAINING WALL WITH LATERITE BLOCK FACING		PROPOSED GARAGE LOCATION
	FOOTPATH		SEWER / MANHOLE		WATTS SPEED HUMP
	BUSHFIRE ATTACK LEVEL				



MUNDI STAGE 2
parcel.

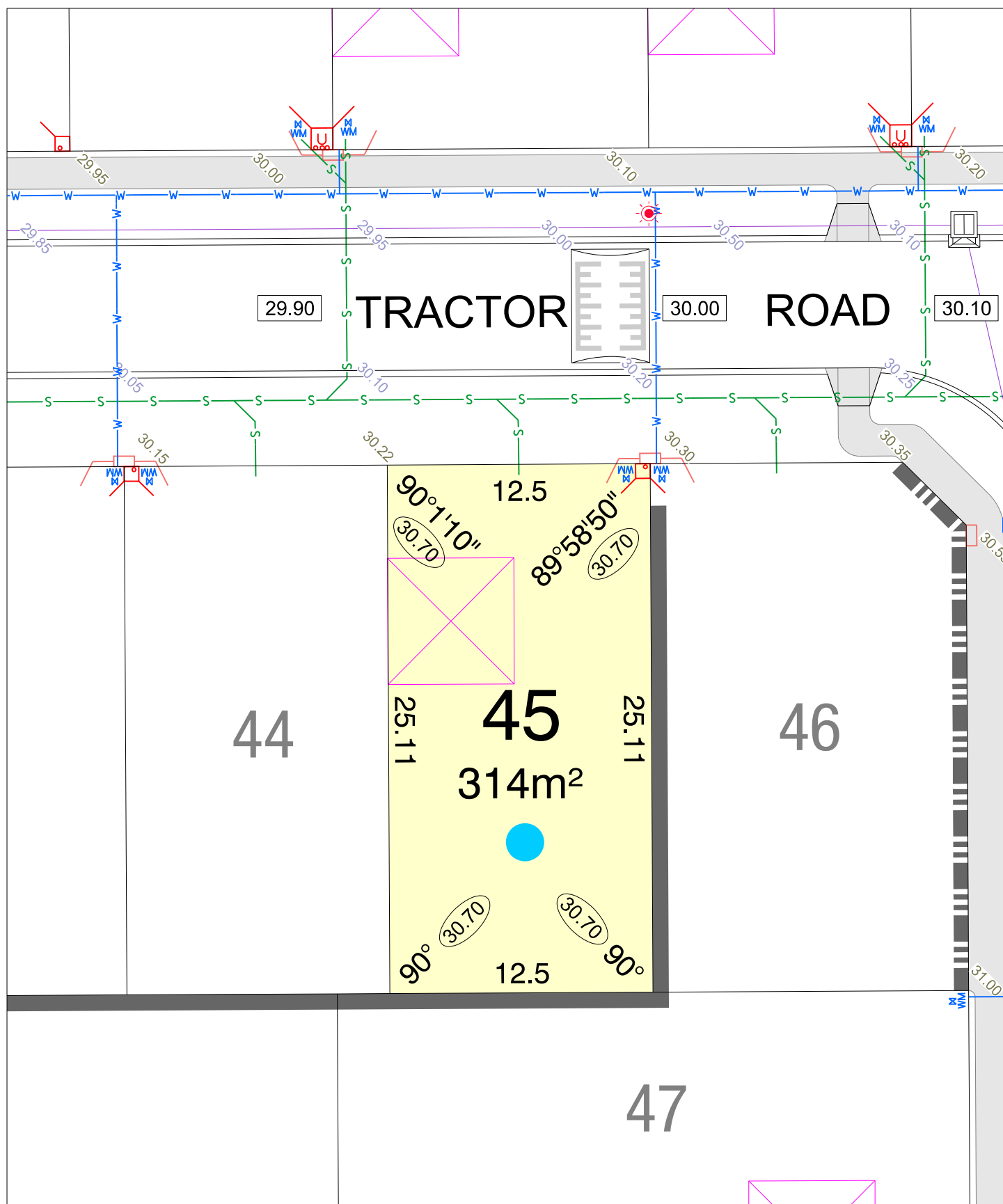
SCALE 1:250



MNG. Ref: 96750lip-026a Date: 11/04/2025
Depicted information subject to approvals and survey.
All dimensions and areas are subject to survey. The particulars on this brochure are supplied for Information only and shall not be taken as a representation in any respect on the part of the Vendor or its agent. Authorities should be consulted when services are contained within lot boundaries as building restrictions may apply. All retaining walls and associated easements are shown exaggerated for clarity.

LEGEND

	WATER		POWER DOME - MINI PILLAR		TOP OF KERB HEIGHT
	WATER METER		POWER DOME - UNIVERSAL PILLAR		SPOT LEVEL
	WATER HYDRANT		STREETLIGHTS		ROAD LEVEL
	WATER VALVE		TRANSFORMER SITE		PROPOSED GARAGE LOCATION
	DRAINAGE		RETAINING WALL		WATTS SPEED HUMP
	DRAINAGE LINES		RETAINING WALL WITH LATERITE BLOCK FACING		
	FOOTPATH		SEWER / MANHOLE		
	BUSHFIRE ATTACK LEVEL				




MUNDI STAGE 2
parcel.
















SCALE 1:250

















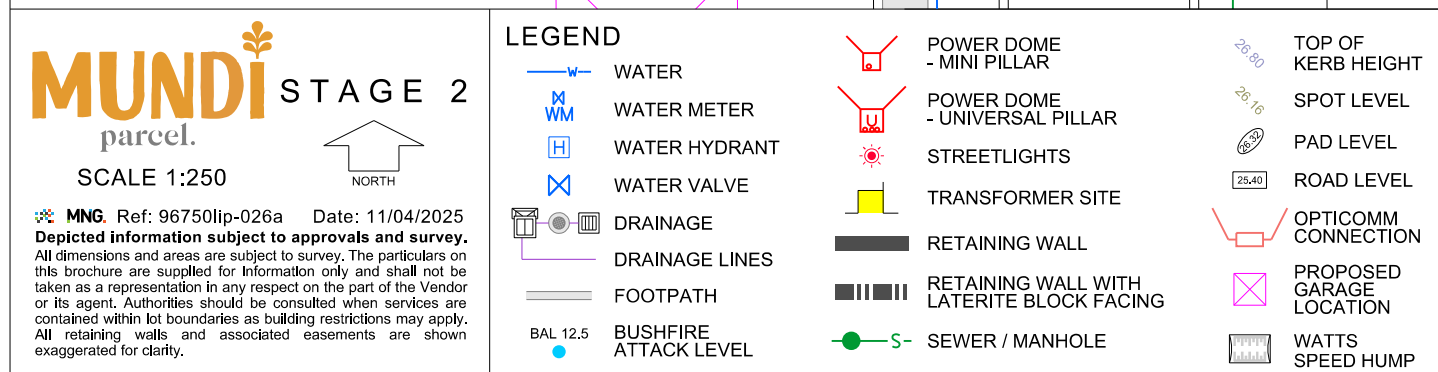
NORTH

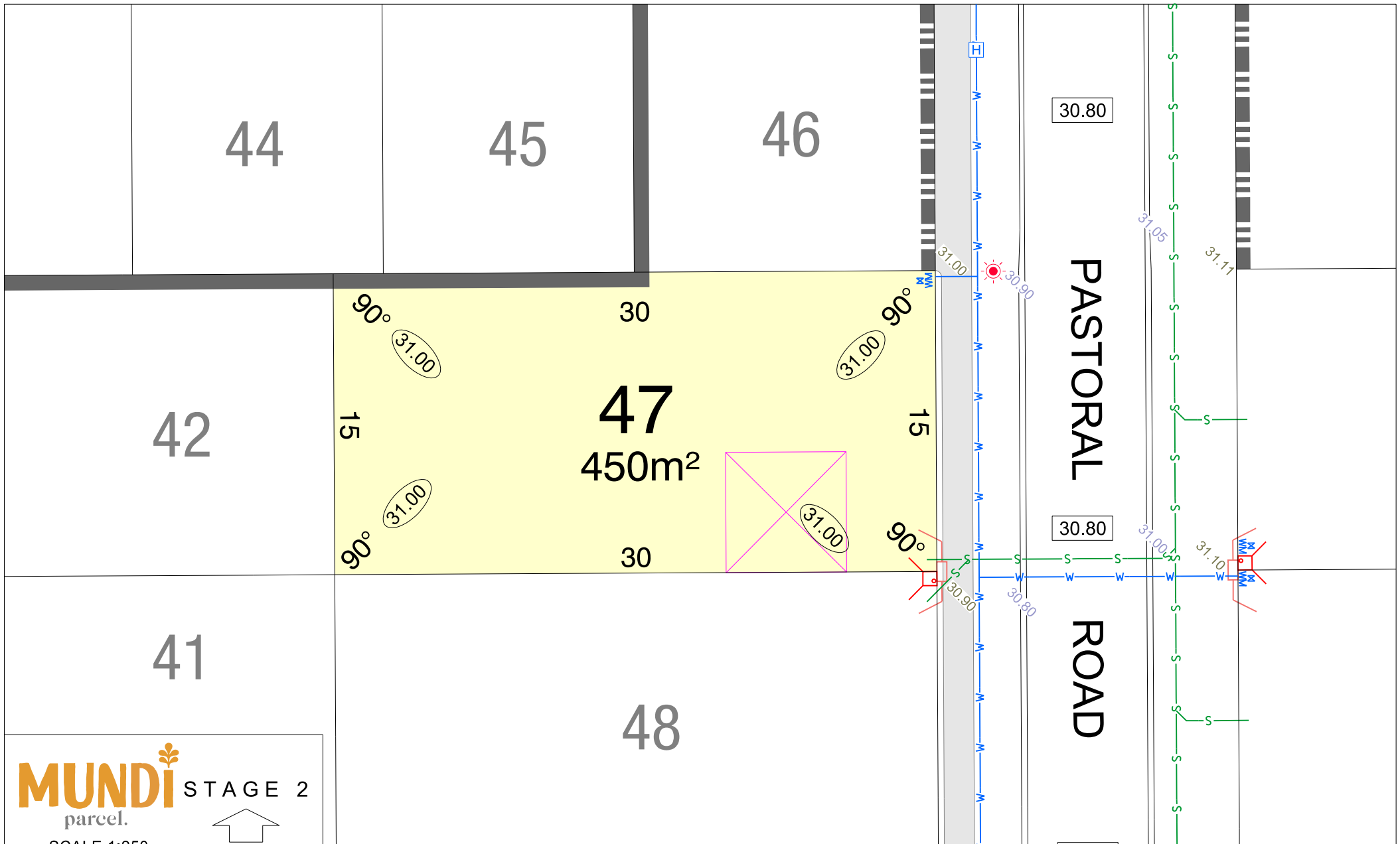
 **MNG** Ref: 96750lip-026a Date: 11/04/2025
Depicted information subject to approvals and survey.
All dimensions and areas are subject to survey. The particulars on this brochure are supplied for Information only and shall not be taken as a representation in any respect on the part of the Vendor or its agent. Authorities should be consulted when services are contained within lot boundaries as building restrictions may apply. All retaining walls and associated easements are shown exaggerated for clarity.

LEGEND

- | | | | |
|---|--------------------------|---|--|
|  | WATER |  | POWER DOME
- MINI PILLAR |
|  | WATER METER |  | POWER DOME
- UNIVERSAL PILLAR |
|  | WATER HYDRANT |  | STREETLIGHTS |
|  | WATER VALVE |  | TRANSFORMER SITE |
|  | DRAINAGE |  | RETAINING WALL |
|  | DRAINAGE LINES |  | RETAINING WALL WITH
LATERITE BLOCK FACING |
|  | FOOTPATH |  | SEWER / MANHOLE |
|  | BUSHFIRE
ATTACK LEVEL | | |

- | | | | |
|---|--|---|--------------------------------|
|  | POWER DOME
- MINI PILLAR |  | TOP OF
KERB HEIGHT |
|  | POWER DOME
- UNIVERSAL PILLAR |  | SPOT LEVEL |
|  | STREETLIGHTS |  | PAD LEVEL |
|  | TRANSFORMER SITE |  | ROAD LEVEL |
|  | RETAINING WALL |  | OPTICOMM
CONNECTION |
|  | RETAINING WALL WITH
LATERITE BLOCK FACING |  | PROPOSED
GARAGE
LOCATION |
|  | SEWER / MANHOLE |  | WATTS
SPEED HUMPS |






MUNDI

STAGE 2

parcel.

SCALE 1:250

























NORTH

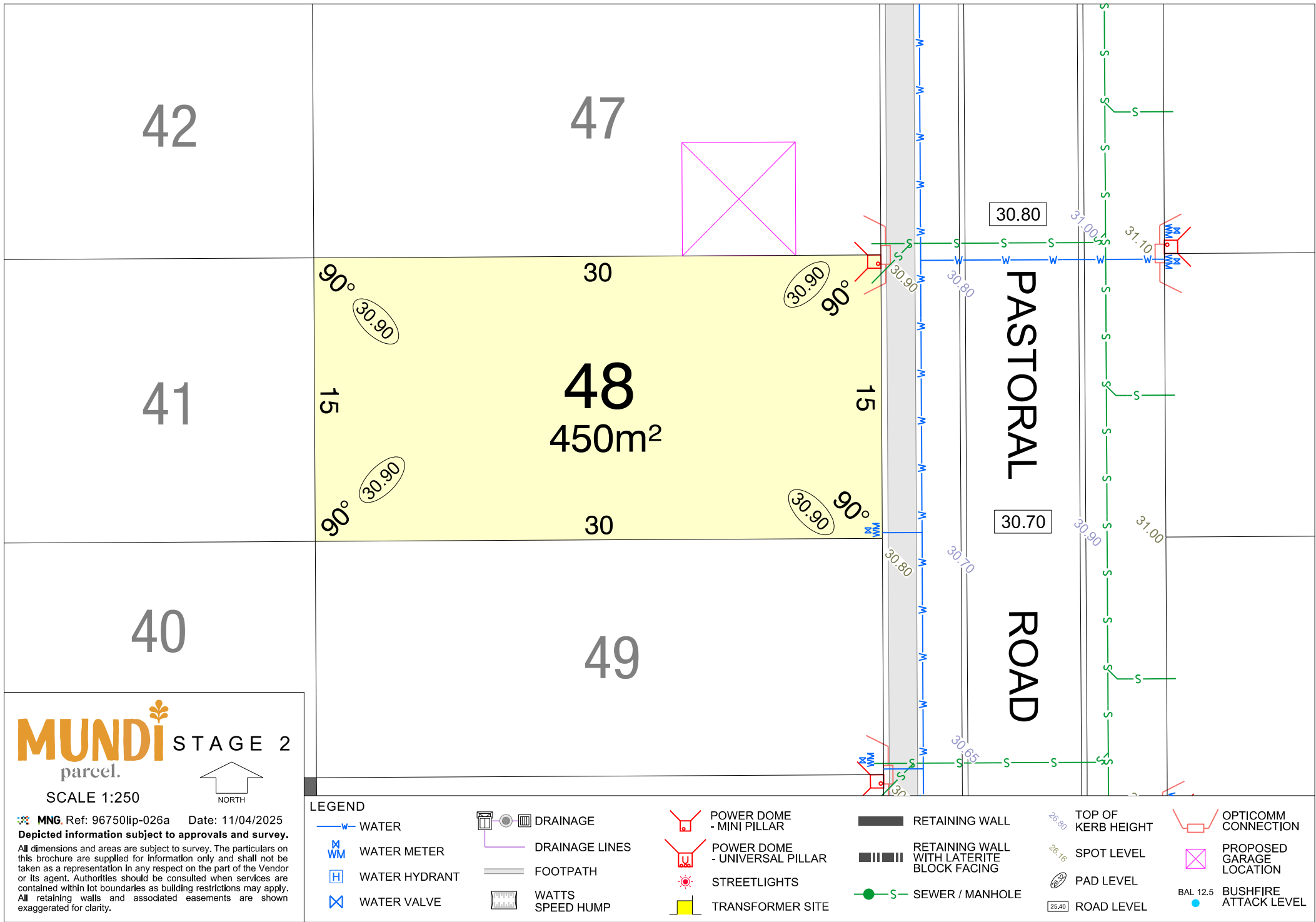
MNG. Ref: 96750lp-026a

Date: 11/04/2025

Depicted information subject to approvals and survey.

All dimensions and areas are subject to survey. The particulars on this brochure are supplied for information only and shall not be taken as a representation in any respect on the part of the Vendor or its agent. Authorities should be consulted when services are contained within lot boundaries as building restrictions may apply. All retaining walls and associated easements are shown exaggerated for clarity.

LEGEND			
 WATER	 DRAINAGE	 POWER DOME - MINI PILLAR	 RETAINING WALL
 WATER METER	 DRAINAGE LINES	 POWER DOME - UNIVERSAL PILLAR	 RETAINING WALL WITH LATERITE BLOCK FACING
 WATER HYDRANT	 FOOTPATH	 STREETLIGHTS	 SEWER / MANHOLE
 WATER VALVE	 WATTS SPEED HUMP	 TRANSFORMER SITE	 TOP OF KERB HEIGHT
			 SPOT LEVEL
			 PAD LEVEL
			 ROAD LEVEL
			 OPTICOMM CONNECTION
			 PROPOSED GARAGE LOCATION
			 BAL 12.5 BUSHFIRE ATTACK LEVEL



41

48

40

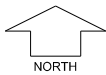
49
375m²

39

50

MUNDI STAGE 2
parcel.

SCALE 1:250



MNG. Ref: 96750lp-026a Date: 11/04/2025
Depicted information subject to approvals and survey.

All dimensions and areas are subject to survey. The particulars on this brochure are supplied for information only and shall not be taken as a representation in any respect on the part of the Vendor or its agent. Authorities should be consulted when services are contained within lot boundaries as building restrictions may apply. All retaining walls and associated easements are shown exaggerated for clarity.

LEGEND

WATER

WATER METER

WATER HYDRANT

WATER VALVE

DRAINAGE

DRAINAGE LINES

FOOTPATH

WATTS SPEED HUMP

POWER DOME - MINI PILLAR

POWER DOME - UNIVERSAL PILLAR

STREETLIGHTS

TRANSFORMER SITE

RETAINING WALL

RETAINING WALL WITH LATERITE BLOCK FACING

SEWER / MANHOLE

TOP OF KERB HEIGHT

SPOT LEVEL

PAD LEVEL

ROAD LEVEL

OPTICOMM CONNECTION

PROPOSED GARAGE LOCATION

BAL 12.5 BUSHFIRE ATTACK LEVEL

30.70

30.60

PASTORAL
ROAD

90°

12.5

90°

30.80

30.80

30

30

90°

12.5

90°

30.80

30.80

30.80

30.75

30.65

30.80

30.65

30.55

30.90

30.80

26.80

26.16

25.40

31.00

30.90

26.80

26.16

25.40

40

49

39

50
375m²

38

51

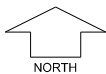
30.70

30.60

30.50

PASTORAL
ROAD**MUNDI** STAGE 2
parcel.

SCALE 1:250



MNG. Ref: 96750lp-026a Date: 11/04/2025
Depicted information subject to approvals and survey.

All dimensions and areas are subject to survey. The particulars on this brochure are supplied for information only and shall not be taken as a representation in any respect on the part of the Vendor or its agent. Authorities should be consulted when services are contained within lot boundaries as building restrictions may apply. All retaining walls and associated easements are shown exaggerated for clarity.

LEGEND

— W WATER



WM WATER METER



H WATER HYDRANT



X WATER VALVE



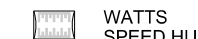
DRAINAGE



DRAINAGE LINES



FOOTPATH

WATTS
SPEED HUMPPOWER DOME
- MINI PILLARPOWER DOME
- UNIVERSAL PILLAR

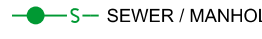
STREETLIGHTS



TRANSFORMER SITE



RETAINING WALL

RETAINING WALL
WITH LATERITE
BLOCK FACING

S SEWER / MANHOLE

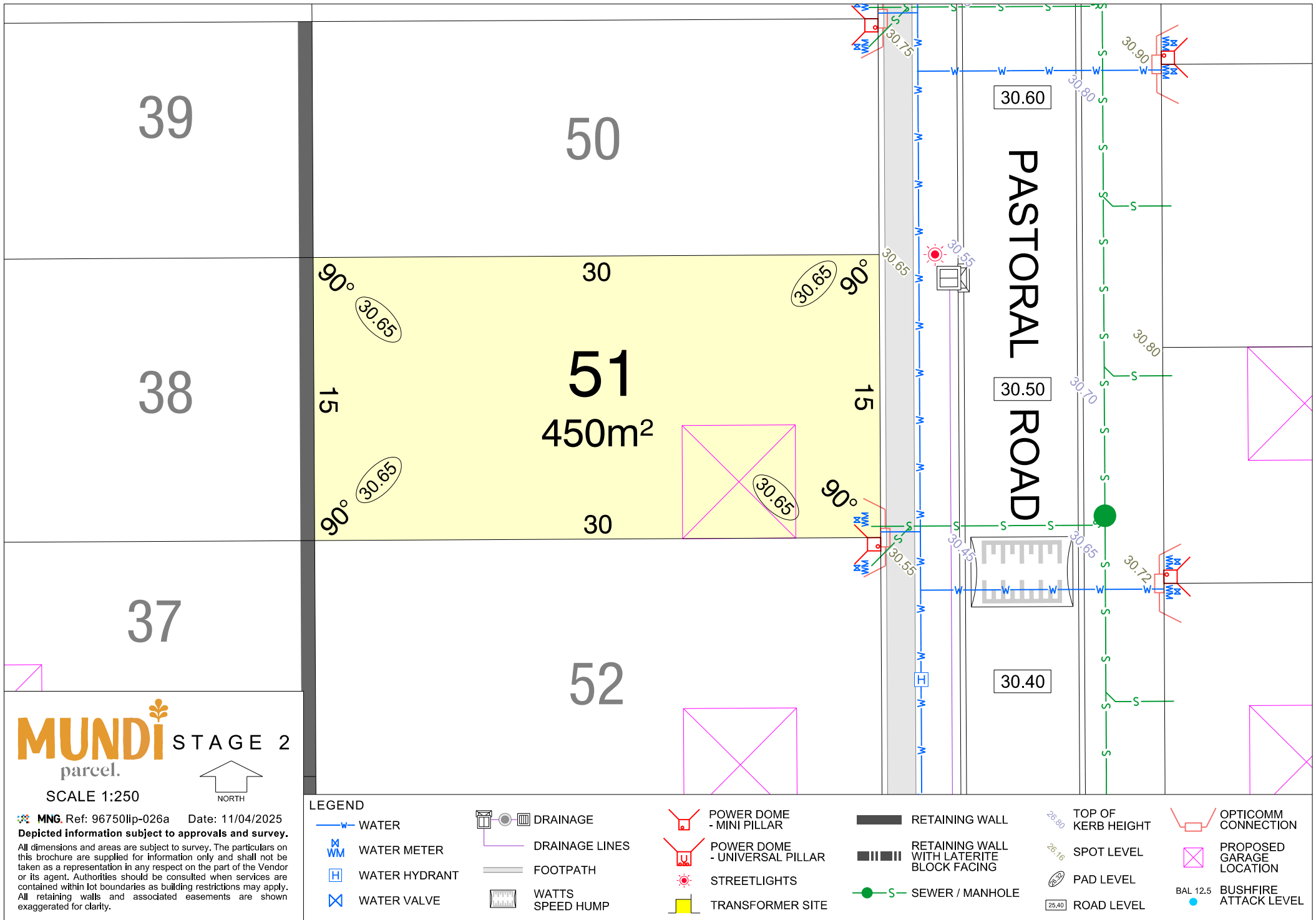
26.80 TOP OF
KERB HEIGHT

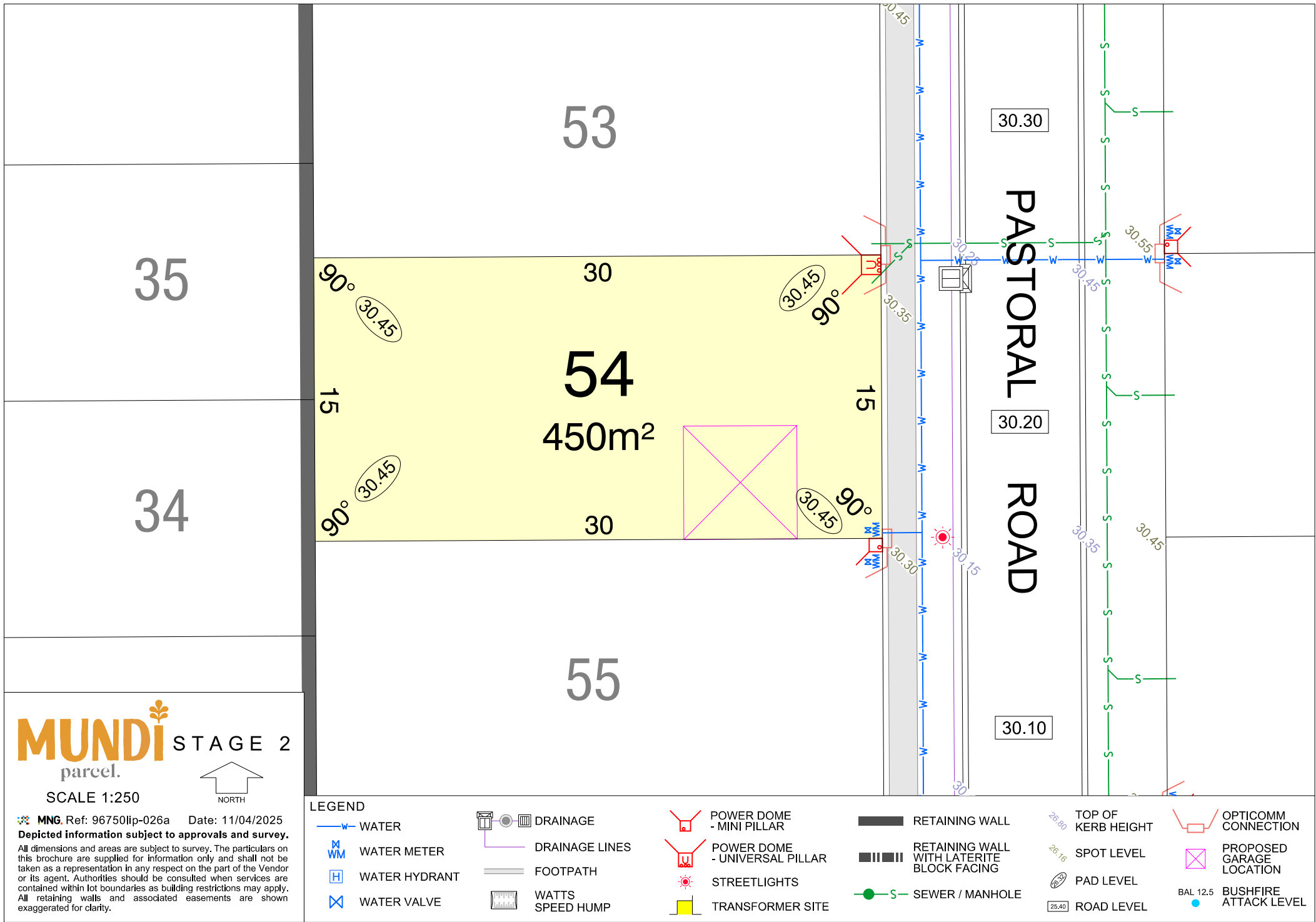
26.16 SPOT LEVEL

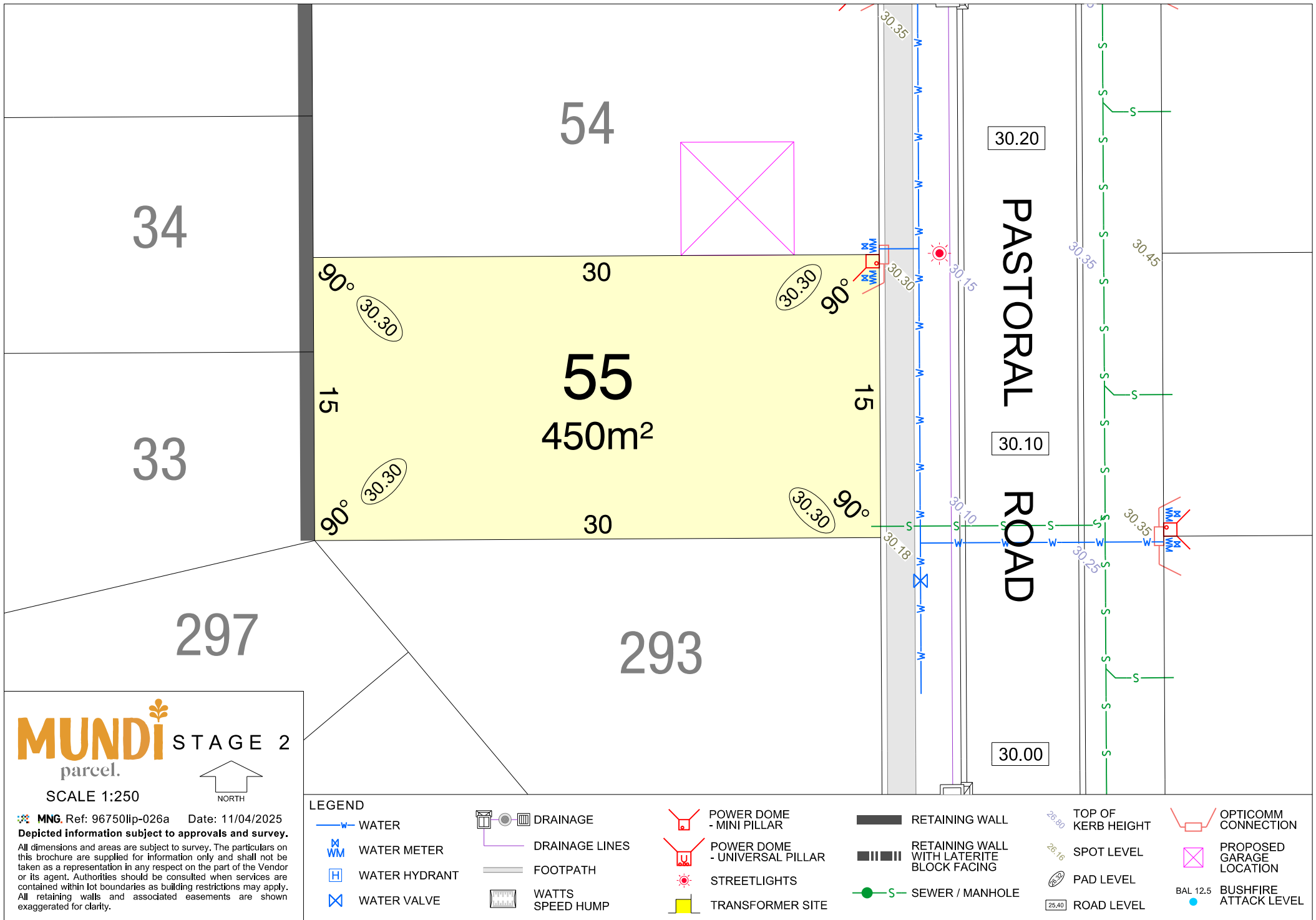
25.20 PAD LEVEL

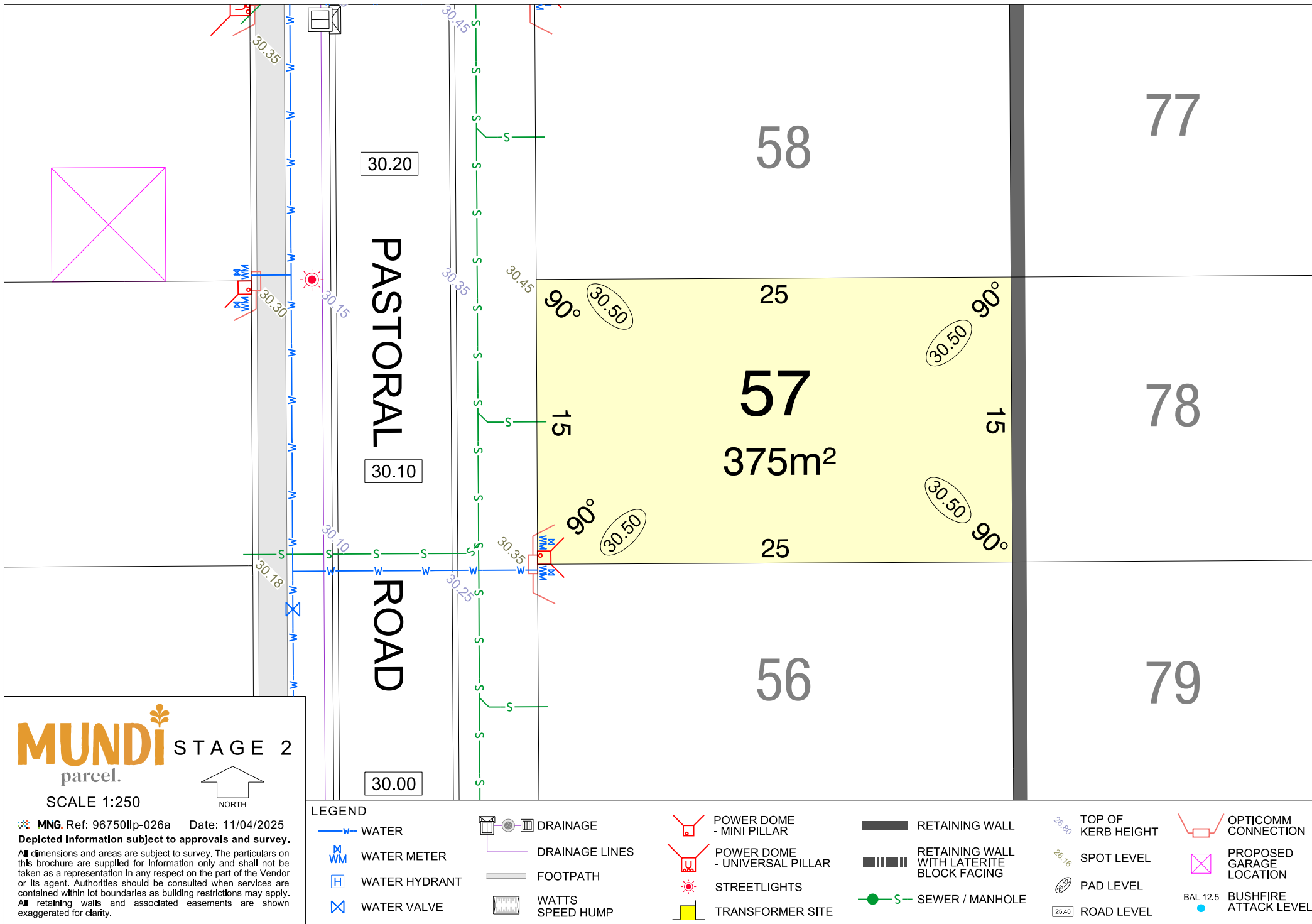
25.40 ROAD LEVEL

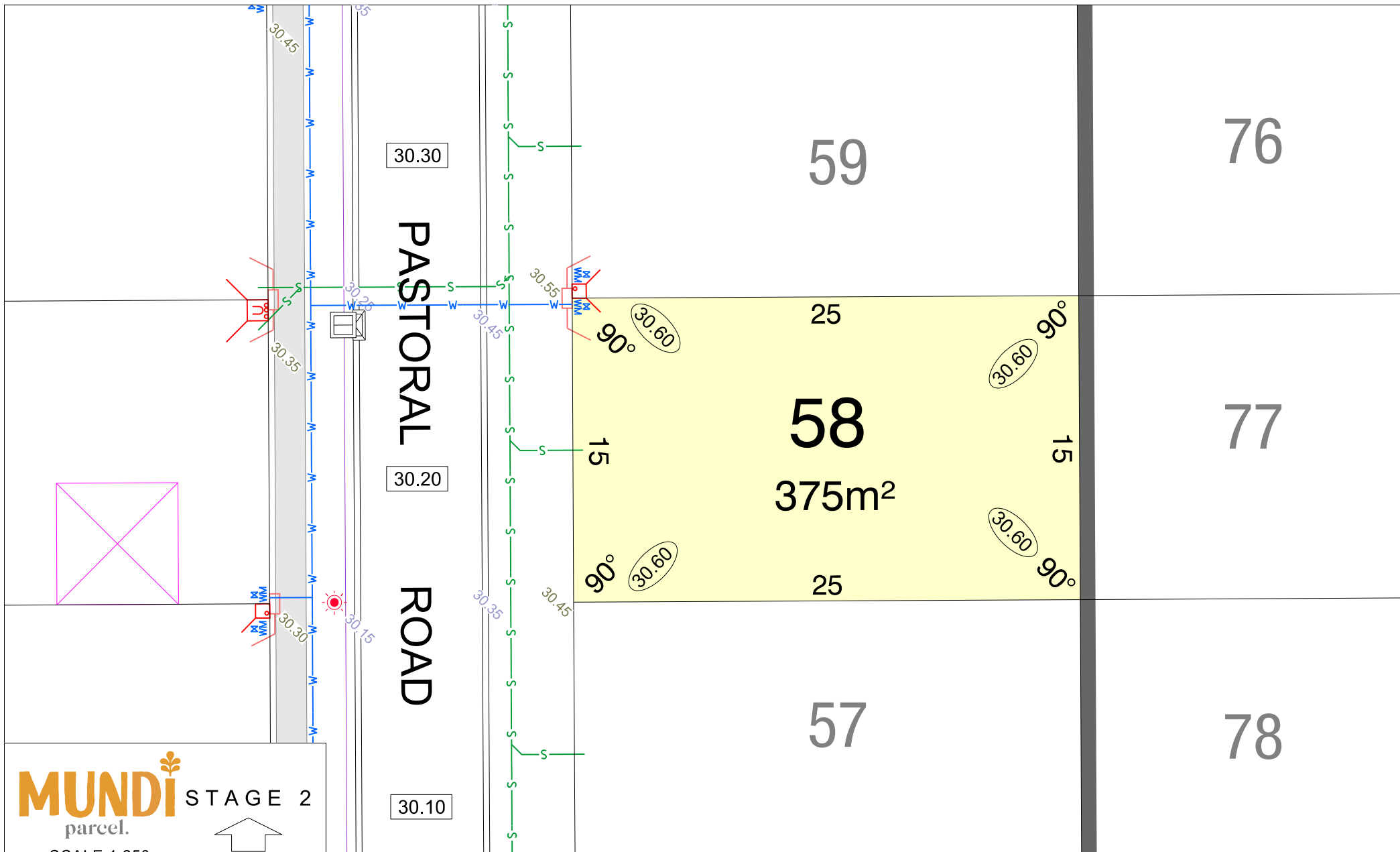
OPTICOMM
CONNECTIONPROPOSED
GARAGE
LOCATIONBAL 12.5 BUSHFIRE
ATTACK LEVEL











MUNDI STAGE 2
parcel.

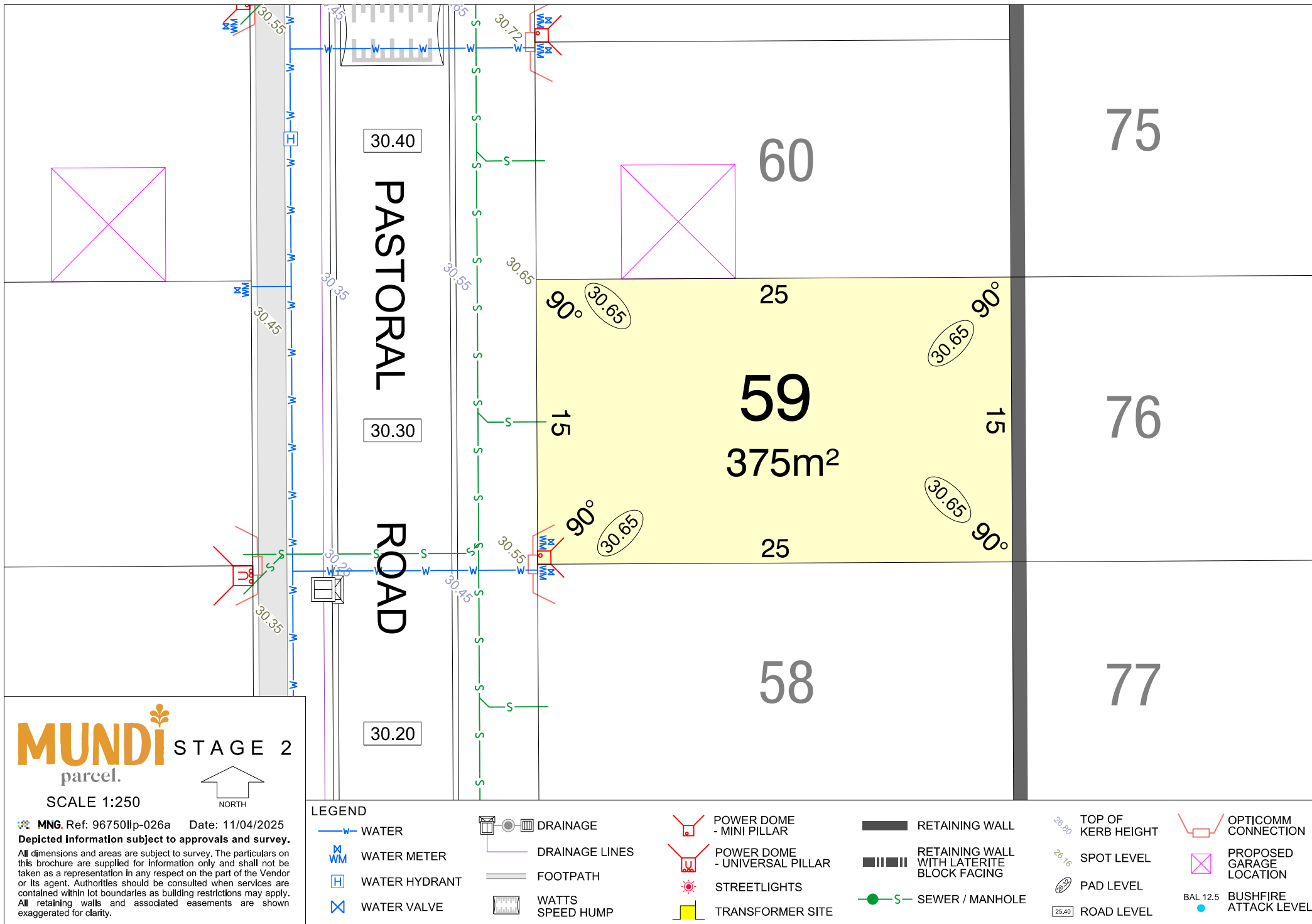
SCALE 1:250

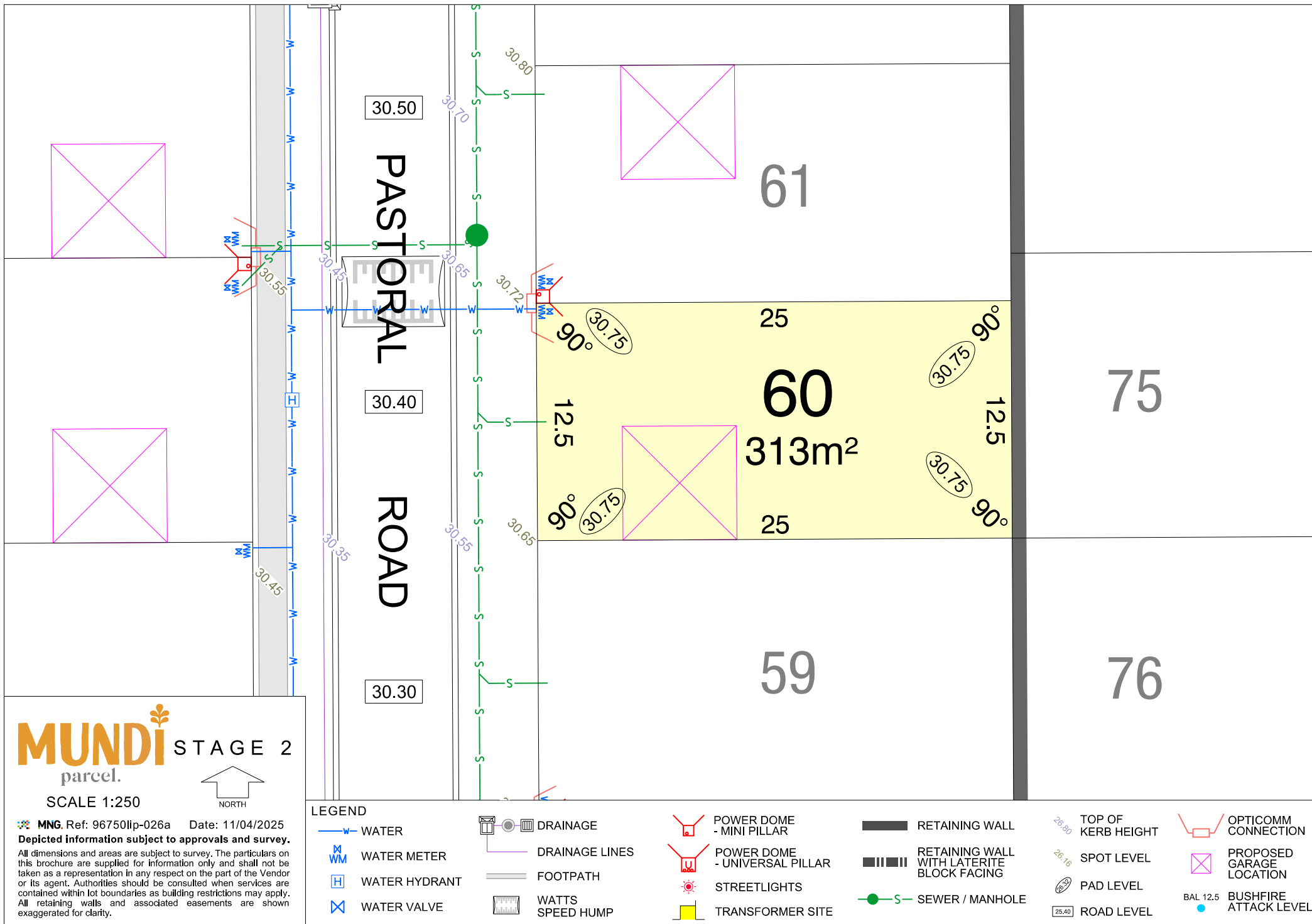
MNG. Ref: 96750lp-026a Date: 11/04/2025
Depicted information subject to approvals and survey.

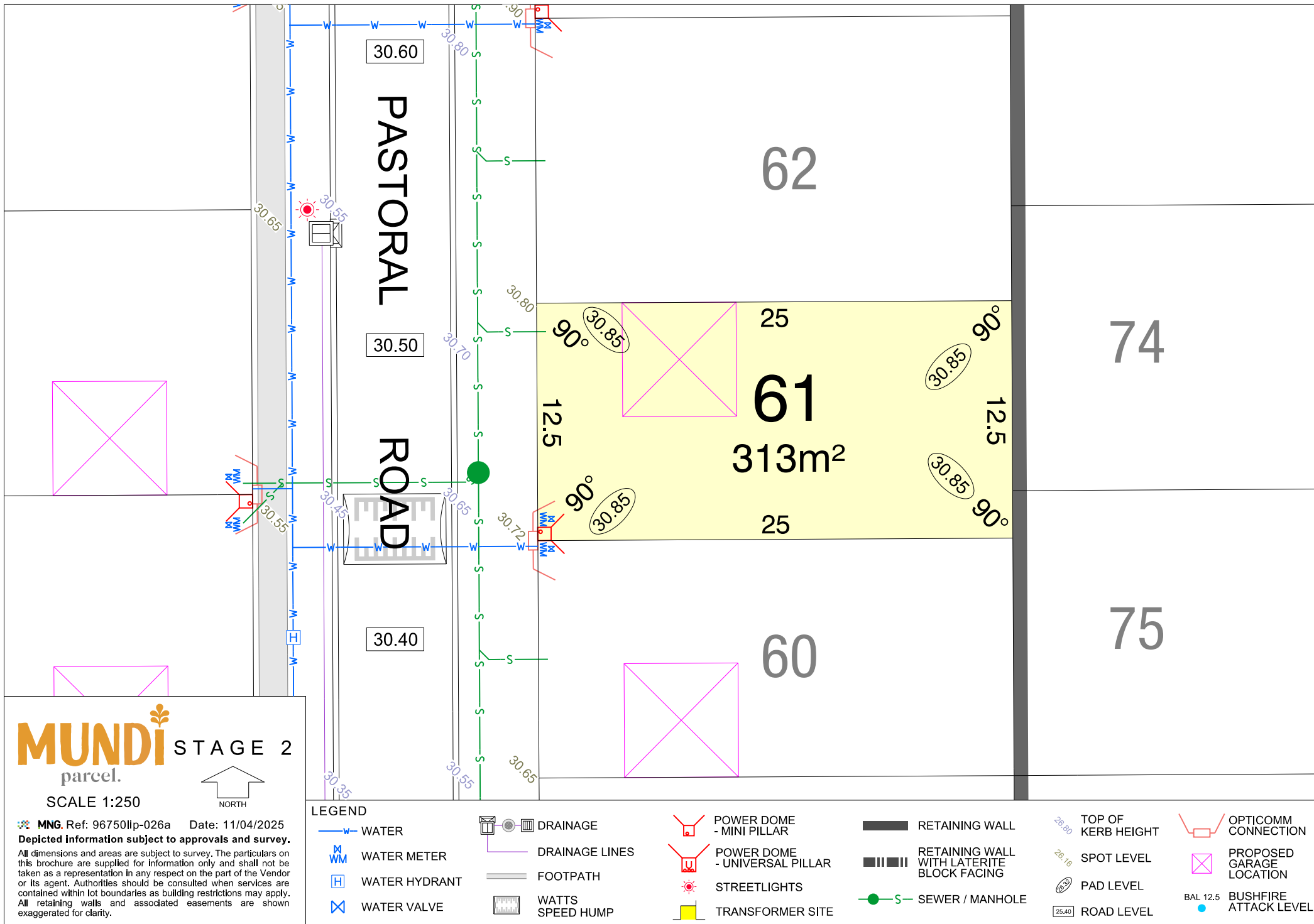
All dimensions and areas are subject to survey. The particulars on this brochure are supplied for information only and shall not be taken as a representation in any respect on the part of the Vendor or its agent. Authorities should be consulted when services are contained within lot boundaries as building restrictions may apply. All retaining walls and associated easements are shown exaggerated for clarity.

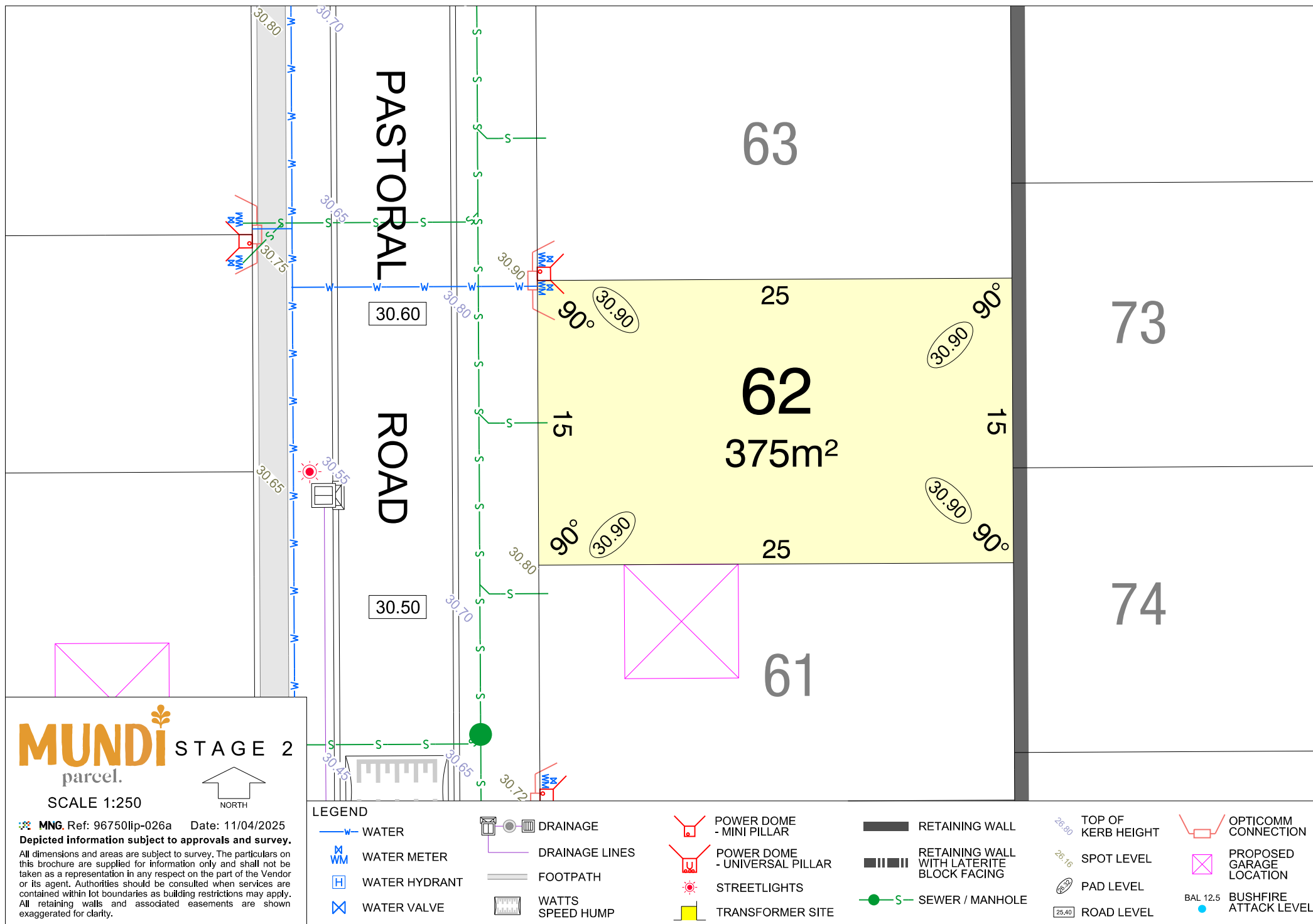
LEGEND

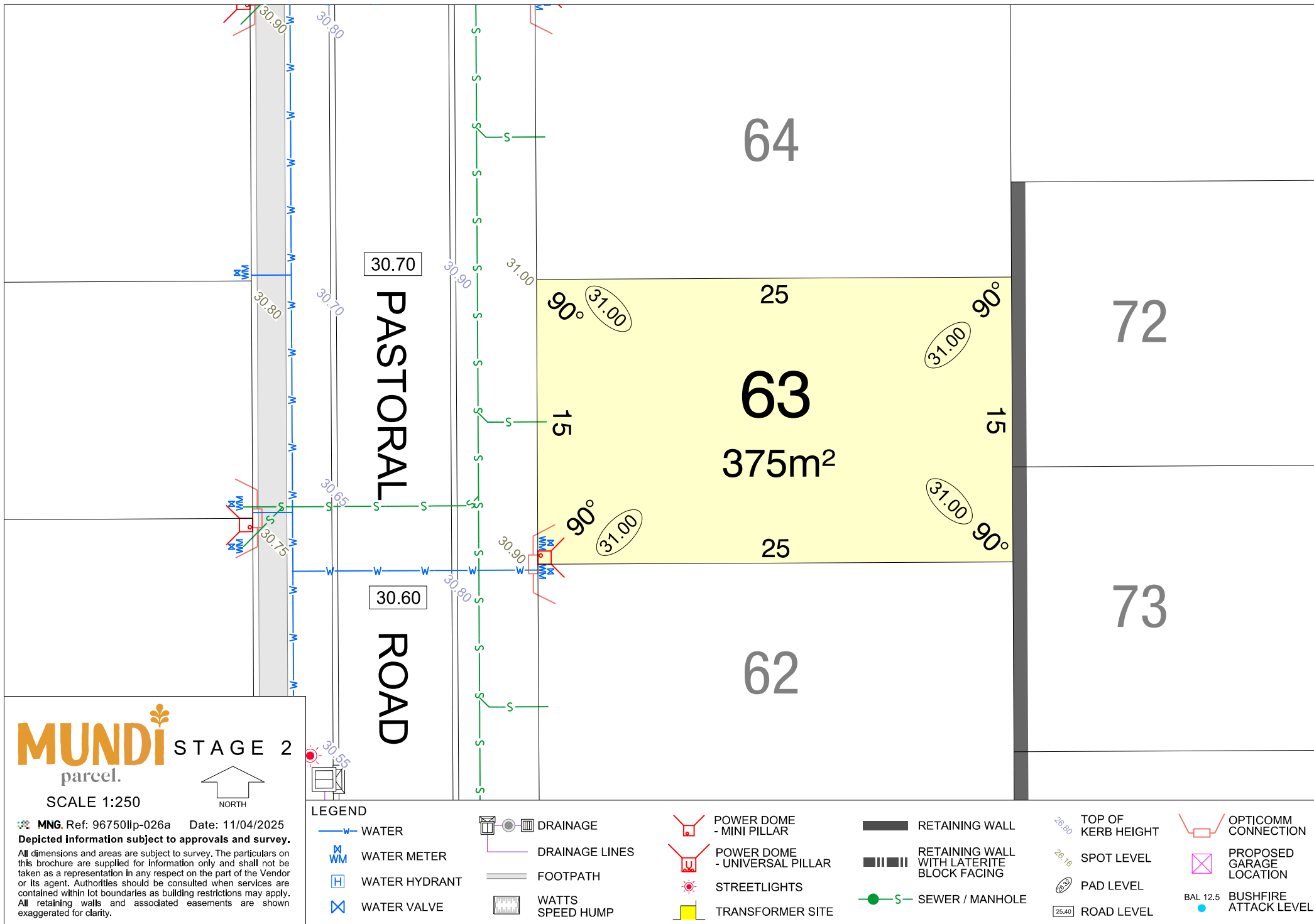
- | | | | | | |
|---------------|------------------|-------------------------------|---|--------------------|--------------------------------|
| WATER | DRAINAGE | POWER DOME - MINI PILLAR | RETAINING WALL | TOP OF KERB HEIGHT | OPTICOMM CONNECTION |
| WATER METER | DRAINAGE LINES | POWER DOME - UNIVERSAL PILLAR | RETAINING WALL WITH LATERITE BLOCK FACING | SPOT LEVEL | PROPOSED GARAGE LOCATION |
| WATER HYDRANT | FOOTPATH | STREETLIGHTS | SEWER / MANHOLE | PAD LEVEL | BAL 12.5 BUSHFIRE ATTACK LEVEL |
| WATER VALVE | WATTS SPEED HUMP | TRANSFORMER SITE | | ROAD LEVEL | |

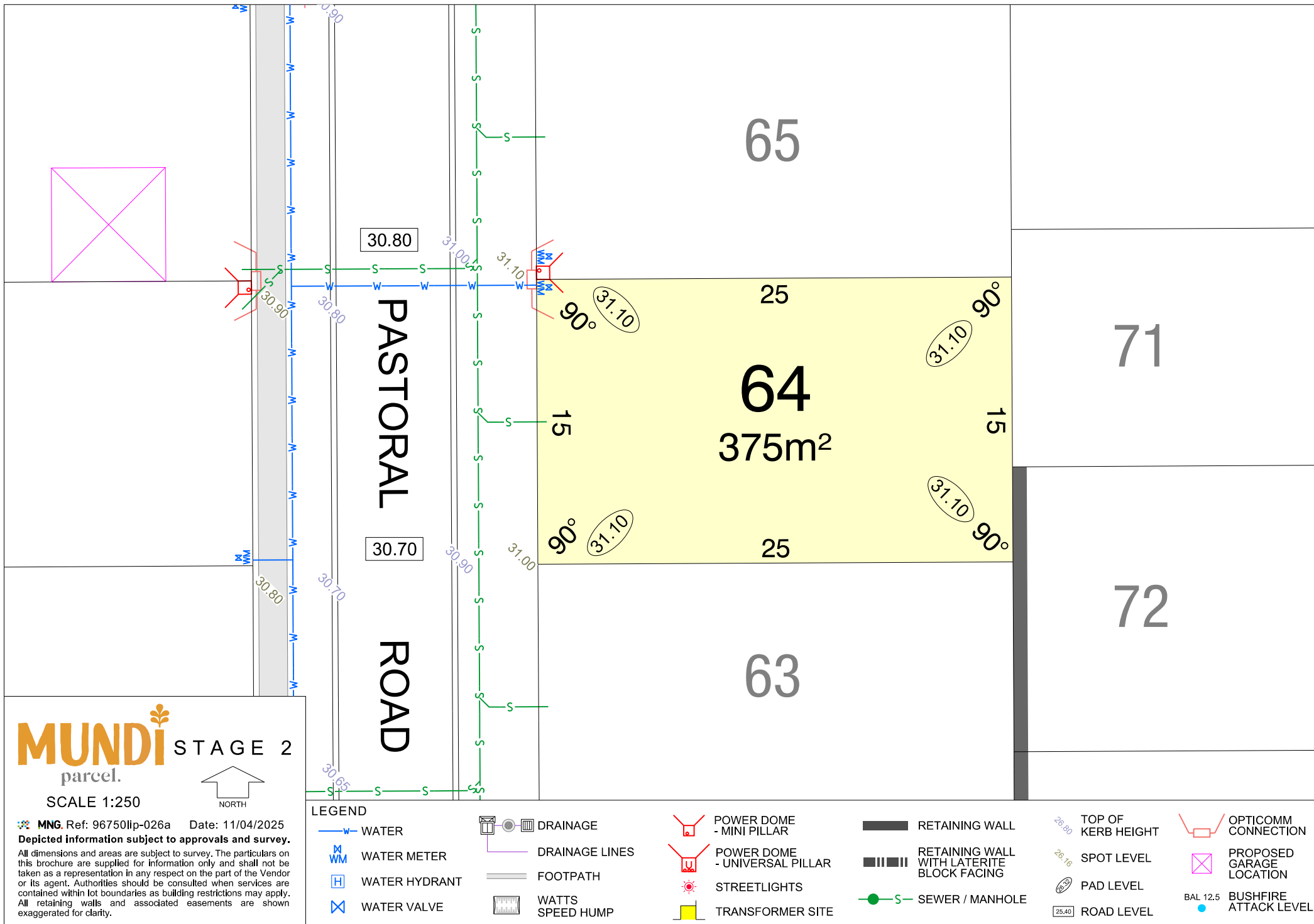


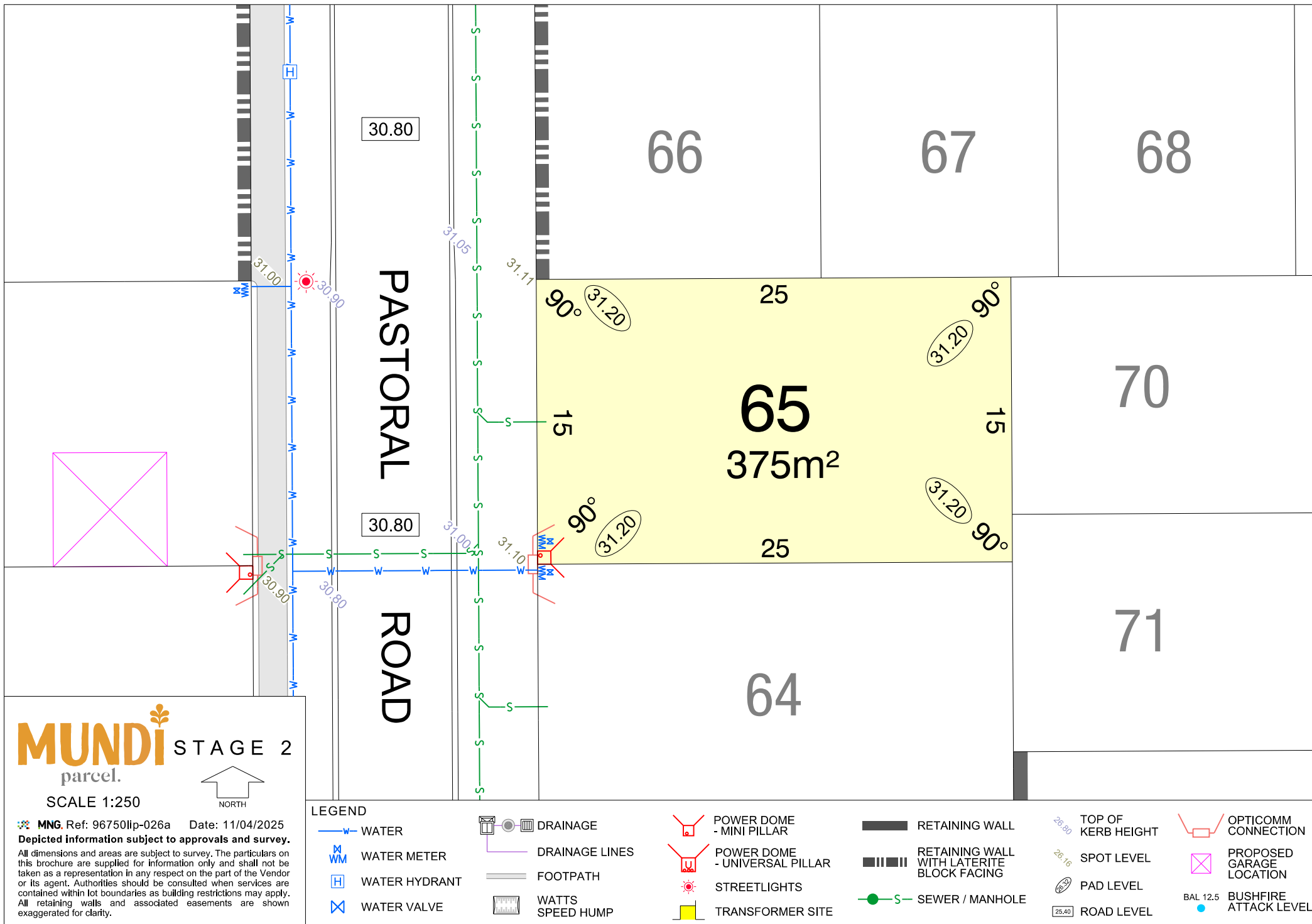


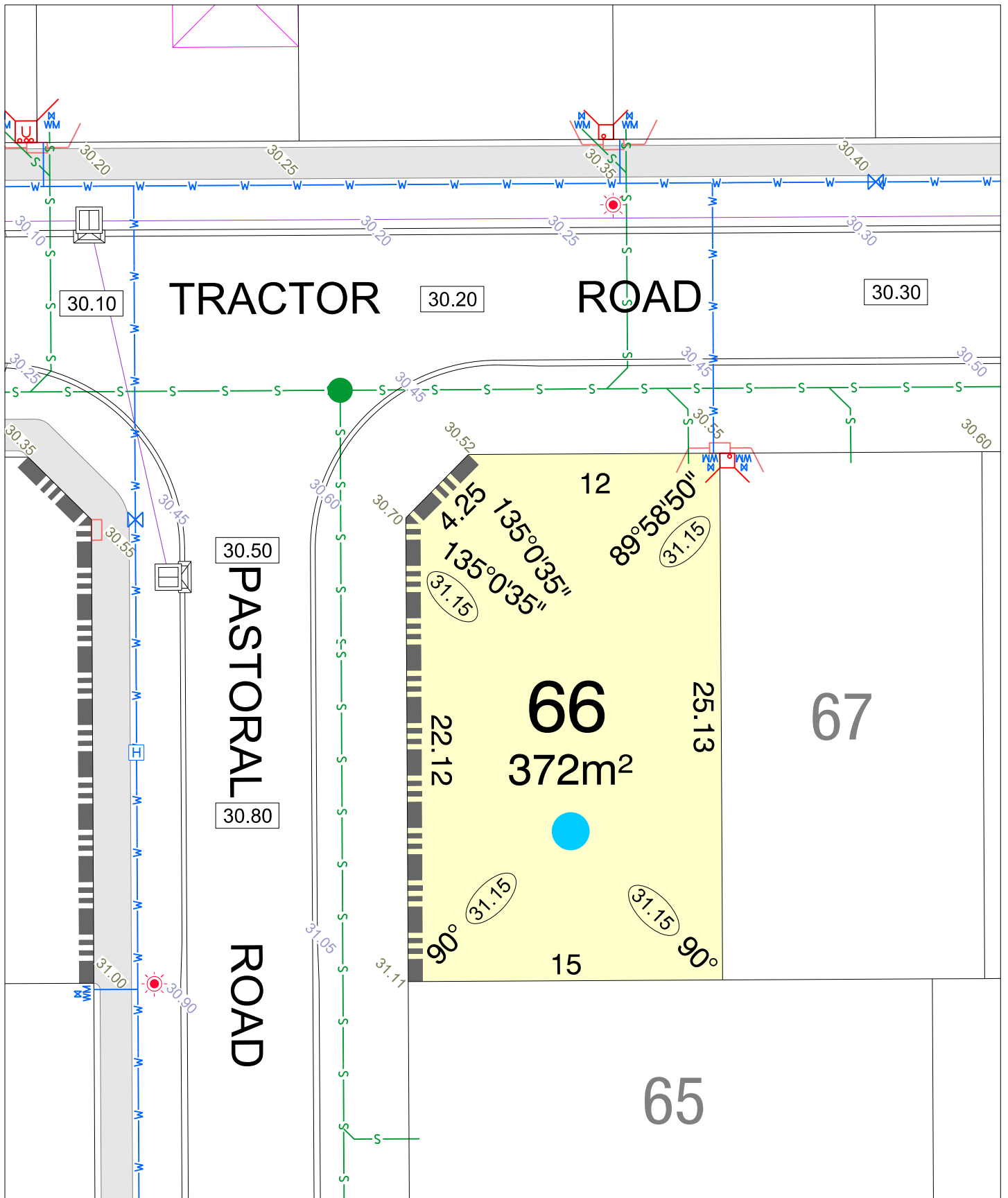






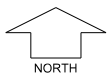






MUNDI STAGE 2
parcel.

SCALE 1:250



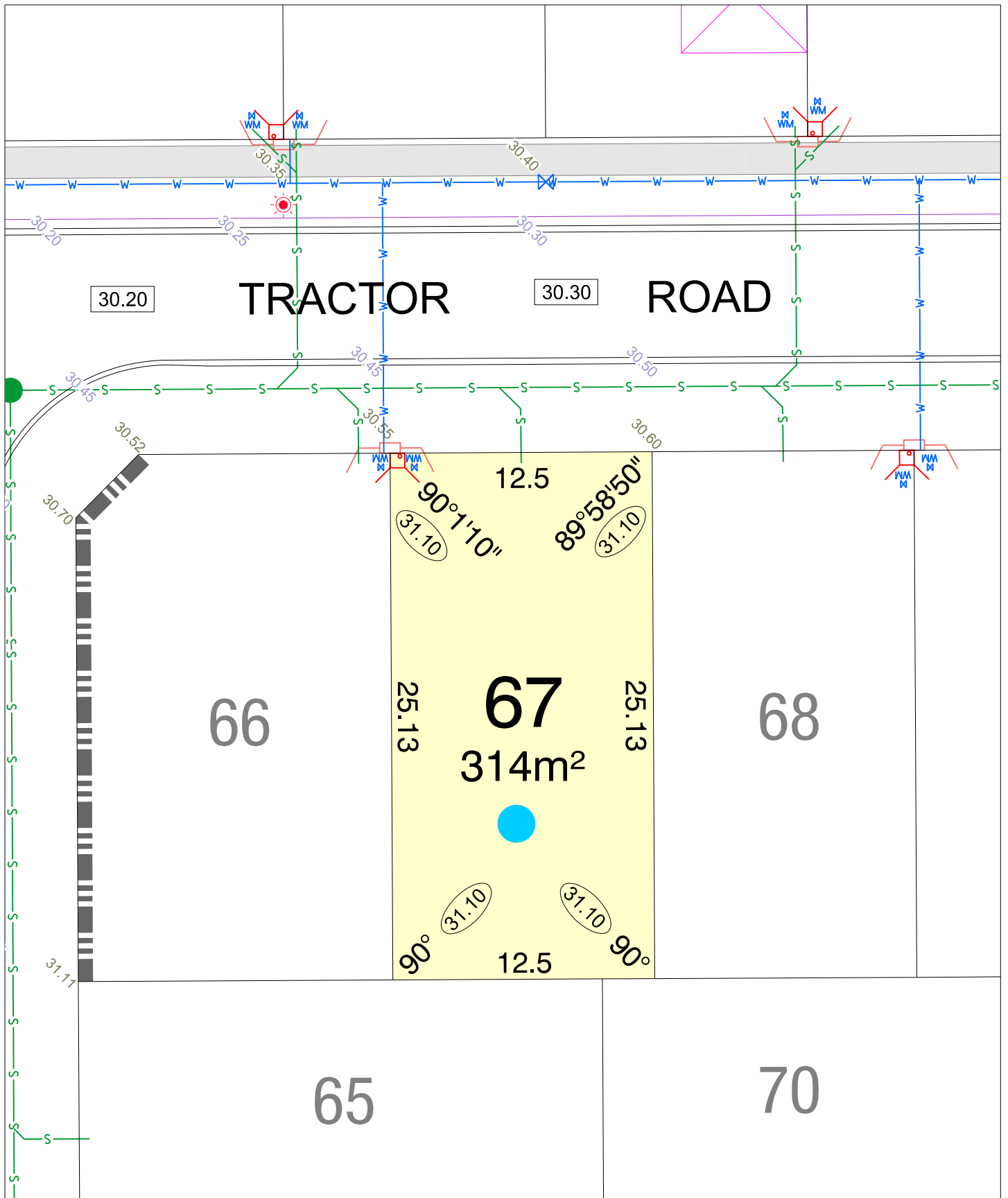
MNG. Ref: 96750lip-026a Date: 11/04/2025
Depicted information subject to approvals and survey.
All dimensions and areas are subject to survey. The particulars on this brochure are supplied for Information only and shall not be taken as a representation in any respect on the part of the Vendor or its agent. Authorities should be consulted when services are contained within lot boundaries as building restrictions may apply. All retaining walls and associated easements are shown exaggerated for clarity.

LEGEND

- WATER
- WATER METER
- WATER HYDRANT
- WATER VALVE
- DRAINAGE
- DRAINAGE LINES
- FOOTPATH
- BAL 12.5
- BUSHFIRE ATTACK LEVEL

- POWER DOME - MINI PILLAR
- POWER DOME - UNIVERSAL PILLAR
- STREETLIGHTS
- TRANSFORMER SITE
- RETAINING WALL
- RETAINING WALL WITH LATERITE BLOCK FACING
- SEWER / MANHOLE

- TOP OF KERB HEIGHT
- SPOT LEVEL
- PAD LEVEL
- ROAD LEVEL
- OPTICOMM CONNECTION
- PROPOSED GARAGE LOCATION
- WATTS SPEED HUMP



MUNDI STAGE 2
parcel.

SCALE 1:250



MNG. Ref: 96750lip-026a Date: 11/04/2025
Depicted information subject to approvals and survey.
All dimensions and areas are subject to survey. The particulars on this brochure are supplied for Information only and shall not be taken as a representation in any respect on the part of the Vendor or its agent. Authorities should be consulted when services are contained within lot boundaries as building restrictions may apply. All retaining walls and associated easements are shown exaggerated for clarity.

LEGEND

	WATER		POWER DOME - MINI PILLAR		TOP OF KERB HEIGHT
	WATER METER		POWER DOME - UNIVERSAL PILLAR		SPOT LEVEL
	WATER HYDRANT		STREETLIGHTS		PAD LEVEL
	WATER VALVE		TRANSFORMER SITE		ROAD LEVEL
	DRAINAGE		RETAINING WALL		OPTICOMM CONNECTION
	DRAINAGE LINES		RETAINING WALL WITH LATERITE BLOCK FACING		PROPOSED GARAGE LOCATION
	FOOTPATH		SEWER / MANHOLE		WATTS SPEED HUMP
	BUSHFIRE ATTACK LEVEL				